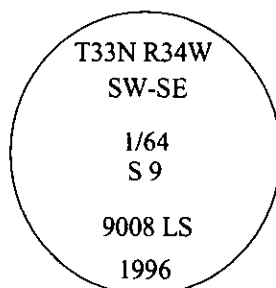


CERTIFIED CORNER RECORDATION

Corner SW-SE Sec. 9 T. 33 N R. 34 W P.M., MT Lincoln County
1/64

- I. No previous history.
- II. No evidence found.
- III. At the corner position, as determined by survey, set a 30 in. long, 3/4 in. diam. aluminum rod, 24 ins. in the ground, with a 3 1/4 in. diam. aluminum cap mkd. as shown:




from which:

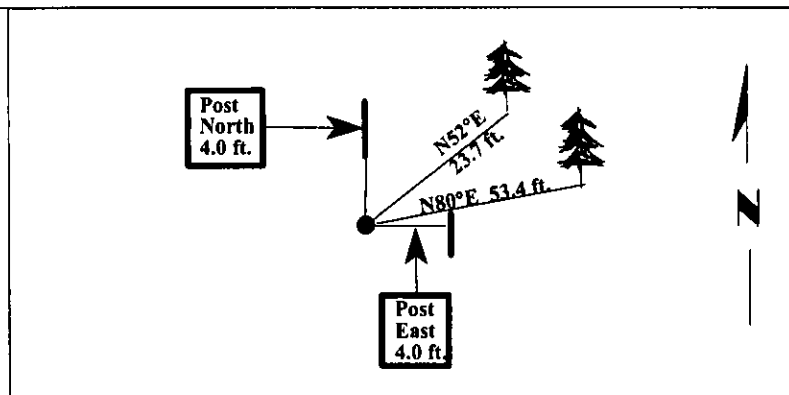
- A fir, 7 ins. diam., bears N52°E, 23.7 ft. dist., mkd. "SW-SE 1/64 S9 BT".
- A fir, 8 ins. diam., bears N80°E, 53.4 ft. dist., mkd. "SW-SE 1/64 S9 BT".

Set a 6 ft. steel guard post, East, 4.0 ft., with Land Survey Monument and Property Boundary decals.
Set a 6 ft. steel guard post, North, 4.0 ft., with Land Survey Monument and Property Boundary decals.

Painted bearing trees and attached Land Survey Monument and Bearing Tree signs.



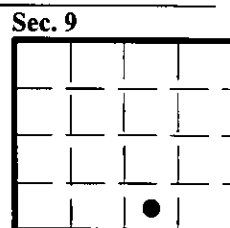
Magnetic Declination: 20° East.



SKETCH OF CORNER

| | |
|------------------------------|--|
| CERTIFICATION | |
| I. THOMAS M. HOMMEL | certify the information shown herein is true and correct. |
| <i>[Signature]</i> | |
| I. RONALD A. PEARSON | certify that this Corner Record correctly represents work performed by me or under my direction in compliance with the "Corner Recordation Act" (70-22-101, et seq., M.C.A.) |
| <i>[Signature]</i> | |
| Signature of Surveyor & Seal | |
| Date: | 12/30/96 |
| Reg. No.: | 9008LS |
| Employer: | U.S. FOREST SERVICE |

Office of Clerk and Recorder, County of LINCOLN. This "corner record" was filed for record on FEB 3, 1997 was noted on the cross-index plat and is assigned page No. 9069, in book No. CORAL M. CUMMINGS *[Signature]*
County Official



● - corner this sheet