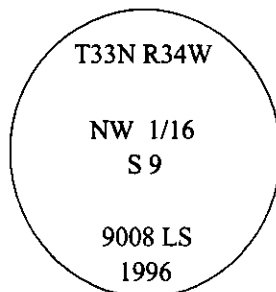


CERTIFIED CORNER RECORDATION

Corner NW 1/16 Sec. 9 T. 33 N R. 34 W P.M., MT Lincoln County

- I. 1992 Certificate of Survey No. 1970 By J.R.S. No. 9958LS: Set a 1/2 in. rebar, with a red plastic cap mkd. "JRS 9958LS".
- II. Found a 1/2 in. rebar, with a red plastic cap mkd. "JRS 9958LS".
- III. At the corner position, as determined by the found rebar, set a 30 in. long, 2 1/2 in. diam. aluminum pipe, 24 ins. in the ground, with a 3 1/4 in. diam. aluminum cap mkd. as shown:



from which:

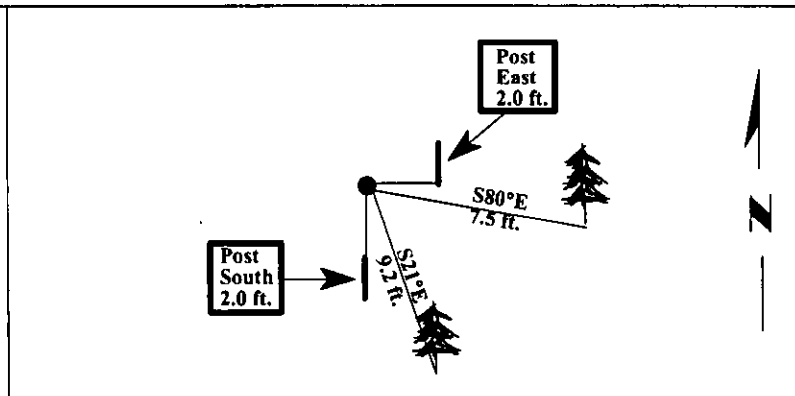
- A pine, 12 ins. diam., bears S21°E, 9.2 ft. dist., mkd. "NW 1/16 S9 BT".
- A pine, 14 ins. diam., bears N80°E, 7.5 ft. dist., mkd. "NW 1/16 S9 BT".

Placed the found rebar inside the aluminum pipe.


Set a steel guard post, South, 2.0 ft., with Land Survey Monument and Property Boundary decals.
Set a steel guard post, East, 2.0 ft., with Land Survey Monument and Property Boundary decals.

Painted bearing trees and attached Land Survey Monument and Bearing Tree signs.

Magnetic Declination: 20° East.



SKETCH OF CORNER



I, THOMAS M. HOMMEL
certify the information shown herein is true and correct.

I, RONALD A. PEARSON
certify that this Corner Record correctly represents work performed by me or under my direction in compliance with the "Corner Recordation Act" (70-22-101, et seq., M.C.A.)

Signature of Surveyor & Seal

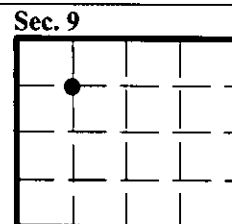
Date: 12/30/96

Reg. No.: 9008LS

Employer: U.S. FOREST SERVICE

Office of Clerk and Recorder, County of LINCOLN. This "corner record" was filed for record on FEB 3, 1997 was noted on the cross-index plat and is assigned page No. 9066, in book No. _____

CORAL M. CUMMINGS
County Official



● - corner this sheet