

CERTIFIED CORNER RECORDATION

Corner 1/4 Sec. 8 & 9 T. 33 N R. 34 W P.M., MT Lincoln County

I. 1903 G.L.O. Original Record by Allen B. Benedict: Set a cedar post, 8 ft. long, 4 ins. square, 24 ins. in the ground, for 1/4 sec. cor., mkd. "1/4 S9" on E. and "8" on W. faces.

from which:

A cedar, 9 ins. diam., bears N30°45'E, 29 lks. dist., mkd. "1/4 S9 BT".
A cedar, 12 ins. diam., bears N37°30'W, 32 lks. dist., mkd. "1/4 S8 BT".

1971 Plat No. 2224 by J.W.N. No. 535ES: Found a boat spike in the road, did not accept position for the corner.

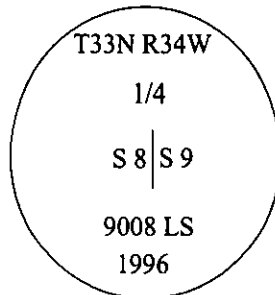
1992 Certificate of Survey No. 1970 by J.R. Staples No. 9958LS: Found boat spike and accepted for the corner, affixed a 3 1/4 in. diam. aluminum cap mkd. "PLS 9958LS".

II. Found a 3 1/2 in. aluminum cap marked "T33N R34W S8 & S9 PLS 9958 1992", 1/2 in. below the road surface.

from which:

A power pole, bears East, 28.7 ft. dist.
A cedar, 5 ins. diam., bears S 48°W, 40.9 ft. dist.

III. At a position determined by survey and single proportion, set a 30 in. long, 3/4 in. diam. aluminum rod, 27 ins. in the ground, with a 3 1/4 in. diam. aluminum cap mkd. as shown:



(See filed Certificate of Survey No. 2476 for further information.)

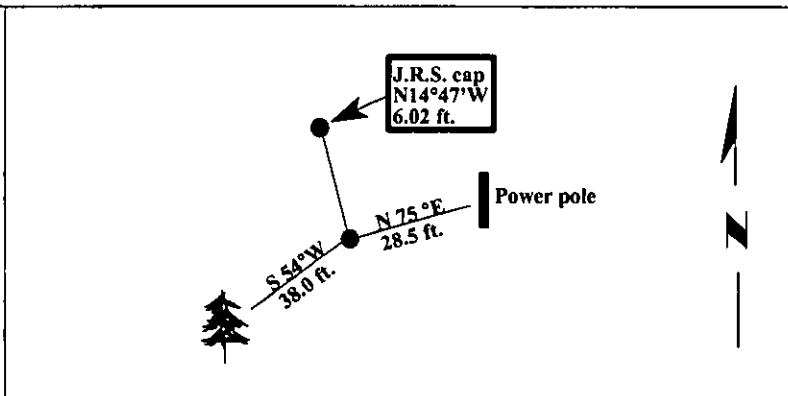
Used the found bearing trees to witness the new corner.

from which:

A power pole, bears N 75°E, 28.5 ft. dist.
A cedar, 5 ins. diam., bears S 54°W, 38.0 ft. dist.

Painted bearing trees and attached Land Survey Monument and Bearing Tree signs.

Magnetic Declination: 20° East.

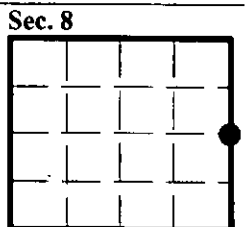


SKETCH OF CORNER

CERTIFICATION	
I, THOMAS M. HOMMEL	certify the information shown herein is true and correct.
<i>Thomas M. Hommel</i>	
I, RONALD A. PEARSON	certify that this Corner Record correctly represents work performed by me or under my direction in compliance with the "Corner Recordation Act" (70-22-101, et seq., M.C.A.)
<i>Ronald A. Pearson</i>	
Signature of Surveyor & Seal	
Date:	12/30/96
Reg. No.:	9008LS
Employer:	U.S. FOREST SERVICE

Office of Clerk and Recorder, County of LINCOLN. This "corner record" was filed for record on FEB 3, 1997 was noted on the cross-index plat and is assigned page No. 9063, in book No. _____

CORAL M. CUMMINGS
County Official



● - corner this sheet