

INSTRUCTIONS

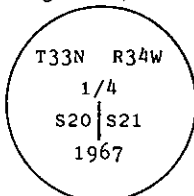
1. Original and/or subsequent record used to evaluate the corner position.
2. Description of evidence found, note discrepancies in the record, state method of establishing lost or obliterated corners.
3. Description of monument and accessories set to perpetuate the corner position.
4. Sketch of corner, show all pertinent data which can best be shown in a sketch example, corner marking, topography ties, position of accessories, etc.
5. Certification must be signed and sealed by Land Surveyor registered in the State of Montana.
6. Fill in Cross Index & Section Diagram at bottom of sheet.

CERTIFIED CORNER RECORDATION

Corner 1/4 Cor. of Secs. 20 & 21 T. 33 N. R. 34 W. P.M.M. Lincoln County

I. 1903 G.L.O. record by Allen B. Benedict: Set a stone monument and two bearing trees.

1968 B.L.M. remonumentation record by Woodrow E. Damn et al: "The 1/4 sec. cor. of secs. 20 and 21, as determined from the remains of the original bearing trees. At the corner point, set an iron post, 30 ins. long, 2 1/2 ins. diam., 24 ins. in the ground, with brass cap mkd.



from which:

The original bearing tree:

- A tamarack stump, 10 ins. diam., bears N21°E, 80 lks. dist., with no visible scribing. (Record)
- A pine stump, 9 ins. diam., bears S31°40'W, 32 lks. dist., mkd. BT. (Record)

The new bearing trees:

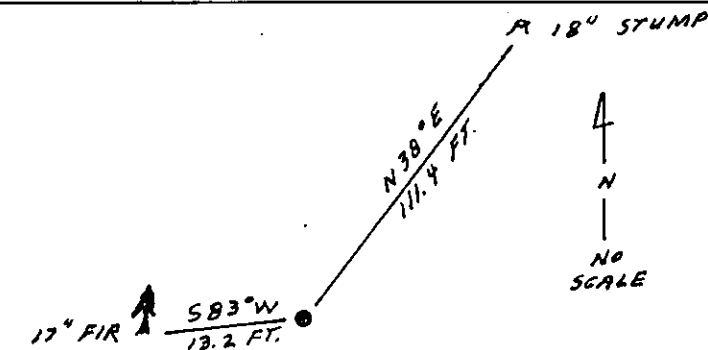
- A spruce, 9 ins. diam., bears N38°E, 169 lks. dist., mkd. 1/4 S21 BT.
- A fir, 11 ins. diam., bears S83 1/2°W, 20 lks. dist., mkd. 1/4 S20 BT."

II. Found a 2 1/2 in. diam. iron pipe, flush with the ground with 3 1/4 ins. diam. B.L.M. brass cap, marked as shown above; from which:

- A spruce stump, 18 ins. diam., bears N38°E, 111.4 ft. (169 lks.) dist.
- A fir, 17 ins. diam., bears S83°W, 13.2 ft. (20 lks.) dist., healed scribe.

Magnetic Declination: 20° East

III. No maintenance with the exception of one Bearing Tree sign, due to the location of the cor. near private residence.



SKETCH OF CORNER

CERTIFICATION	
I. <u>Thomas M. Hommel</u>	
certify the information shown herein is true and correct.	
<u>Thomas M. Hommel</u>	
Signature Ground Party Chief	
I. <u>Alvah F. Hughes</u>	
certify that this Corner Record correctly represents work performed by me or under my direction in compliance with the "Corner Recordation Act" (70-22-101, et seq., M.C.A.)	
<u>Alvah F. Hughes</u>	
Signature of Surveyor & Seal	
Date: <u>12/18/92</u>	Reg. No. <u>73221.S</u>
Employer: <u>U.S. FOREST SERVICE</u>	

Office of Clerk and Recorder, County of Lincoln. This "corner record" was filed for record on Jan 19, 1993 was noted on the cross-index plat and is assigned page No. 5319, in book No. _____

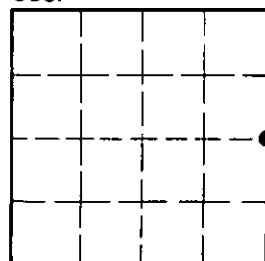
Coral M. Cummings By DB
County Official

P-09

33 N 34 W

Cross Index No. _____ T. _____ R. _____ PMM

Sec. 20



• - corner this sheet