

- INSTRUCTIONS
1. Original and/or subsequent record used to evaluate the corner position.
 2. Description of evidence found, note discrepancies in the record, state method of establishing lost or obliterated corners.
 3. Description of monument and accessories set to perpetuate the corner position.
 4. Sketch of corner, show all pertinent data which can best be shown in a sketch example, corner marking, topography lies, position of accessories, etc.
 5. Certification must be signed and sealed by Registered Land Surveyor in State of Montana.
 6. Fill in Cross Index & Section Diagram at bottom of sheet.

CERTIFIED CORNER RECORDATION

Corner $\frac{1}{4}$ S16/S21 T. 33N R. 34W P.M.M. Lincoln County

RECORD: The original G.L.O. Survey was conducted by Allen B. Benedict in 1905.

The monument was set as part of Exchange Survey No. 1258 as conducted by Donald Sawhill in 1942.....

Set an iron post 3 feet long and 2 inches in diameter, 26 inches in the ground, for the $\frac{1}{4}$ corner of Sections 16 and 21, with a brass cap marked "1/4 S16/S21 1941, from which:

A 30" larch bears S30 E, 132 links (87.12 feet), marked "1/4 S21 BT".

A sound 30" larch stump bears N15 E, 5 links (3.30 feet) marked "1/4 S16 BT". No live trees within limits in section 16.

FOUND: A brass cap and iron pipe firmly set in the ground with 4 inches protruding and marked as shown below.

Found the larch stump bearing tree at record bearing and distance.

Found a 34" larch (cut down) with the stump at record bearing and distance.

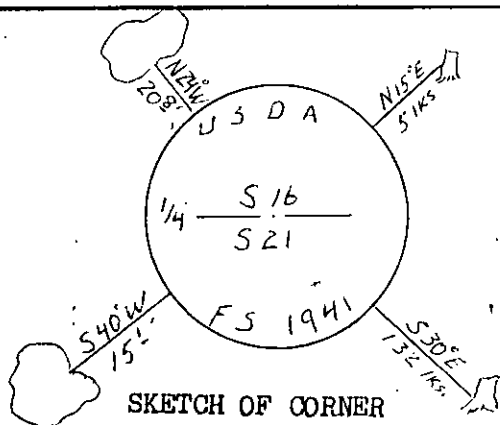

MAINTENANCE: Established 2 new bearing trees.

A 7" larch bears S40 W, 15.1 feet, marked "1/4 S21 BT".

A 9" larch bears N24 W, 20.8 feet, marked "1/4 S16 BT".

The blazes were painted red along with a 6" band of red paint around each tree.

Bearing tree tags were attached to the front of each bearing tree and Land Monument signs were attached to the back. An Attention sign was attached to a tree 10 feet southeast of the corner.



SKETCH OF CORNER

CERTIFICATION

I, Steven R. Moyer

certify the information shown herein is true and correct.

Signature Ground Party Chief

I, Carl R. McMillen

certify that this Corner Record correctly represents work performed by me or under my direction in compliance with the "Corner Recordation Act" (70-21-101, M.C.A.)

Signature of Surveyor & Seal

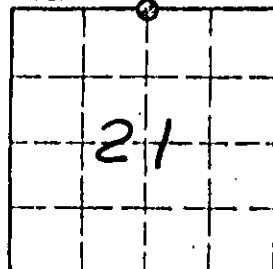
Date: 4-25-89 Reg. No. 4659S

Employer: Tri-State Land Surveying

Office of Clerk and Recorder, County of Lincoln. This "corner record" was filed for record on the April 24 day of 1989 was noted on the cross-index plat and is assigned page No. 4058, in book No.

Frank B. Sigel by Dixie B. Sigel
County Official

Sec. 21



Cross Index No. N-11 T. 33N R. 34W P.M.M.

• corner this sheet