

CERTIFIED CORNER RECORDATION

CORNER W1/16 T. 33 N., R. 34 W., P.M.M. LINCOLN COUNTY

RECORD:

NONE

FOUND EVIDENCE:

NONE

PERPETUATION:

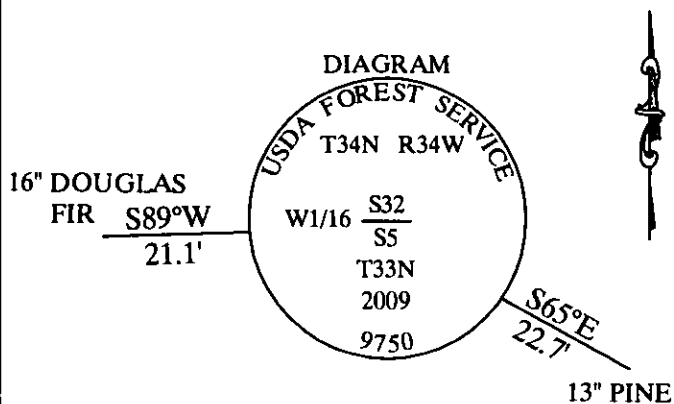
A 5/8 inch dia. rebar 30 inches long 28 inches in the ground with a 3 1/4 inch Aluminum Cap Stamped (see diagram below)
From Which

A 16 inch DBH Douglas Fir scribed S32 W1/16 BT bears S89°W 21.1 ft. dist.

A 13 inch DBH Pine scribed S5 W1/16 BT bears S65°E 22.7 ft. dist.

Painted 6 inch wide band and attached bearing tree tags and warning signs to trees

MAGNETIC DECLINATION: 16° E



CERTIFICATION


I, George Clark
Certify the information shown herein is true and correct
Signature of Ground Party Chief

I, Steven A. Boyer
certify that this Corner Record correctly represents work
performed by me or under my direction in compliance with the
"Corner Recordation act"
(70-22-101, et seq., M.C.A.)

Signature of Surveyor & Seal

Date: 1/19/10 Reg. No. 9750LS

Employer: USDA FS



SKETCH OF CORNER

Office of Clerk and Recorder, County of _____

This "corner r" 224319 BOOK: CCR CC&R'S PAGE: 11428 Pages: 1

was noted on STATE OF MONTANA LINCOLN COUNTY

No. _____ RECORDED: 02/04/2010 1:58 KOI: CC&R'S

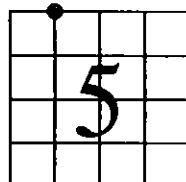
In book No. _____ TAMMY D. LAUER CLERK AND RECORDER

FEE: \$0.00

BY: Steven A. Boyer

TO: STEVE BOYER-SURVEYOR US FOREST SERVICE,

SECTION



Cross Index No. A-6 T. 33 N., R. 34 W., P.M.M.

THIS CORNER