

CERTIFIED CORNER RECORDATION

CORNER C-W-E 1/64 T. 33 N., R. 34 W., P.M.M. LINCOLN COUNTY

RECORD:

NONE

FOUND EVIDENCE:

Spike set by USFS Per Contract No. AG-0343-C-07-0008

PERPETUATION:

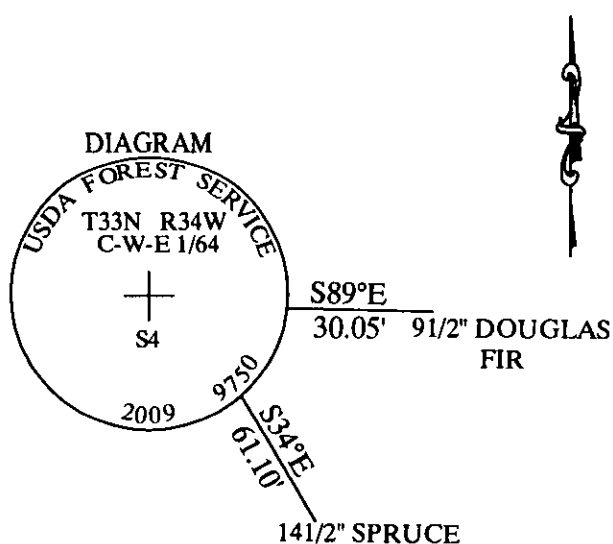
Replaced spike with a 5/8 inch dia. rebar 30 inches long 28 inches in the ground with a 3 1/4 inch Aluminum Cap Stamped (see diagram below)
From Which

A 9 1/2 inch DBH Douglas Fir scribed X BT bears S89°E 30.05 ft. dist.

A 14 1/2 inch DBH Spruce scribed C-W-E 1/64 S4 BT bears S34°E 61.10 ft. dist.

Painted 6 inch wide band and attached bearing tree tags and warning signs to trees

MAGNETIC DECLINATION: 18° E



I, George Clark CERTIFICATION

Certify the information shown herein is true and correct
Signature of Ground Party Chief


I, Steven A. Boyer

certify that this Corner Record correctly represents work performed by me or under my direction in compliance with the "Corner Recordation act" (70-22-101, et seq., M.C.A.)

Signature of Surveyor & Seal

Date: 11/19/10 Reg. No. 9750LS

Employer: USDA FS



SKETCH OF CORNER

Office of Clerk and Recorder, County of _____

This "corner record" 224318 BOOK: CCR CC&R'S PAGE: 11427 Pages: 1

was noted on the STATE OF MONTANA LINCOLN COUNTY

No. _____ RECORDED: 02/04/2010 1:57 KOI: CC&R'S

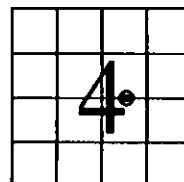
In book No. _____ TAMMY D. LAUER CLERK AND RECORDER

FEE: \$0.00

BY: Heather Dunsen

TO: STEVE BOYER-SURVEYOR US FOREST SERVICE,

SECTION



Cross Index No. C-11.5 T. 33 N., R. 34 W., P.M.M.

THIS CORNER