

# CERTIFIED CORNER RECORDATION

CORNER C-E 1/16 T. 33 N., R. 34 W., P.M.M. LINCOLN COUNTY

## RECORD:

NONE

## FOUND EVIDENCE:

NONE

## PERPETUATION:

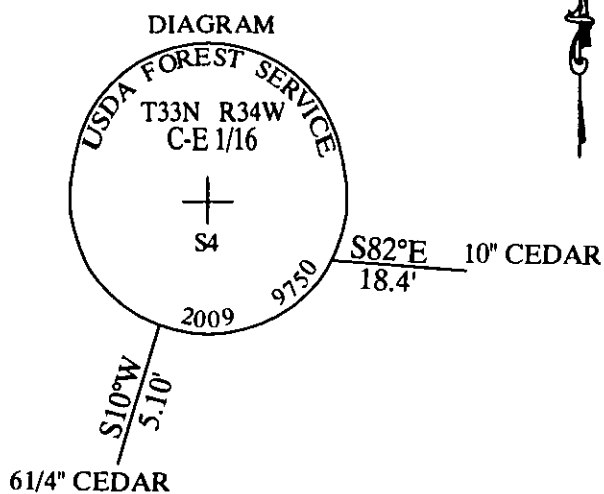
Set a 5/8 inch dia. rebar 30 inches long 28 inches in the ground with a 3 1/4 inch Aluminum Cap Stamped (see diagram below) Per coordinate values of Contract No. AG-0343-C-07-0008 From Which

A 10 inch DBH Cedar scribed C-E 1/16 S4 BT bears S82°E 18.40 ft. dist.

A 6 1/4 inch DBH Cedar scribed X BT bears S10°W 5.10 ft. dist.

Painted 6 inch wide band and attached bearing tree tags and warning signs to trees

MAGNETIC DECLINATION: 18° E



## CERTIFICATION

I, George Clark  
Certify the information shown herein is true and correct  
Signature of Ground Party Chief


I, STEVEN A. BOYER PLS

STEVEN A. BOYER  
certify that this Corner Record correctly represents work performed by me or under my direction in compliance with the "Corner Recordation act" (70-22-101 et seq., M.C.A.)

STEVEN A. BOYER  
Signature of Surveyor & Seal

Date: 1/19/10 Reg. No. 9750LS

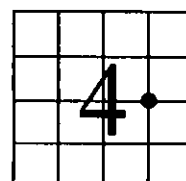
Employer: USDA FS



## SKETCH OF CORNER

Office of Clerk and Recorder County of  
This "c 224316 BOOK: CCR CC&R'S PAGE: 11425 Pages: 1  
STATE OF MONTANA LINCOLN COUNTY  
was no RECORDED: 02/04/2010 1:55 KOI: CC&R'S  
No. TAMMY D. LAUER CLERK AND RECORDER  
In boo FEE: \$0.00 BY: George Clark  
TO: STEVE BOYER-SURVEYOR US FOREST SERVICE, Deputy

## SECTION



Cross Index No. C-12 T. 33 N., R. 34 W., P.M.M.

THIS CORNER