

CERTIFIED CORNER RECORDATION

CORNER S1/16 T. 33 N., R. 34 W., P.M.M. LINCOLN COUNTY

RECORD:

NONE

FOUND EVIDENCE:

NONE

PERPETUATION:

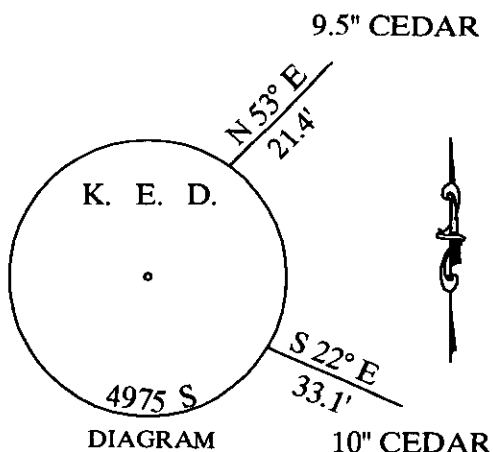
Set a 5/8 inch dia. rebar 24 inches long 23 inches in the ground with a 11/4 inch yellow plastic cap stamped K.E.D. 4975 (see diagram below)
From which:

A 9.5 inch DBH Cedar scribed S1/16 S21 BT bears N53°E 21.4 ft dist.

A 10 inch DBH Cedar scribed S1/16 S22 BT bears S22°E 33.1 ft dist.

Painted 6 inch wide bands and attached bearing tree tags to both trees.

MAGNETIC DECLINATION: 18° E



CERTIFICATION


I, George Clark
Certify the information shown herein is true and correct
Signature of Ground Party Chief

I, George Clark
certify that this Corner Record correctly represents work
performed by me or under my direction in compliance with the
"Corner Recordation act"

(70:22-101 et seq. M.C.A.)
George Clark 4975-S

Signature of Surveyor & Seal
Date: 6/15 Reg. No. 4975-S

Employer: DAVIS SURVEYING INC



SKETCH OF CORNER

SECTION

Office of Clerk and Recorder, County of _____

This "corner recor 219614 BOOK: CCR CC&R'S PAGE: 11300 Pages: 1
was noted on the STATE OF MONTANA LINCOLN COUNTY

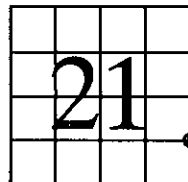
No. _____ RECORDED: 06/18/2009 11:54 KOI: CC&R'S

In book No. _____ TAMMY D. LAUER CLERK AND RECORDER

FEE: \$0.00

BY: Tammy D. Lauer

TO: DAVIS SURVEYING, INC. P.O. BOX 896, TROY, MONTANA 59935



Cross Index No. S1/16 T.33 N., R. 34 W., P.M.M.

THIS CORNER