

## INSTRUCTIONS

1. Original and/or subsequent record used to evaluate the corner position.
2. Description of evidence found, note discrepancies in the record, state method of establishing lost or obliterated corners.
3. Description of monument and accessories set to perpetuate the corner position.
4. Sketch of corner, show all pertinent data which can best be shown in a sketch example, corner marking, topography ties, position of accessories, etc.
5. Certification must be signed and sealed by Land Surveyor registered in the State of Montana.
6. Fill in Cross Index & Section Diagram at bottom of sheet.

## CERTIFIED CORNER RECORDATION

Corner C-E-SW 1/64 SEC. 16 T. 33N R. 34W P.M.M. Lincoln County

The new corner monument was established as a result of a subdivisioal survey of the Section. Said subdivisiional survey was made in accordance with methods and procedures contained in the Manual of Surveying Instructions (1973); U.S. Bureau of Land Management.

## FOUND:

A 5/8" rebar within positional tolerance.

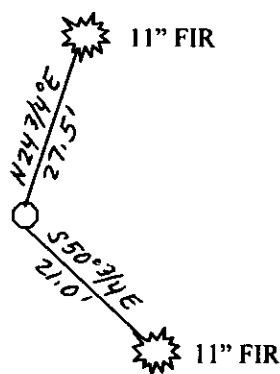

## ESTABLISHED:

Replaced plastic cap with a 3/4" aluminum cap on found rebar, set flush with ground, marked as shown below; from which:

An 11" Fir bears N24 3/4°E, 27.5 feet, scribed CE SW1/64 S16 BT.

An 11" Fir bears S50 3/4°E, 21.0 feet, scribed CE SW1/64 S16 BT.

Set a 6' metal post, with land survey monument decal attached, 2.0 feet north and 2.0 feet west of monument.



SKETCH OF CORNER

## CERTIFICATION

I, James R. Staples  
Certify the information shown herein is true and correct.


James R. Staples  
Signature Ground Party Chief

I, James R. Staples  
certify that this Corner Record correctly represents work performed by me or under my direction in compliance with the "Corner Recordation Act" (70-22-101, et seq., M.C.A.).

James R. Staples  
Signature of Surveyor & Seal

Date: 7-13-07 Reg. No. 9958LS

Employer: J.R.S. Surveying, Inc.

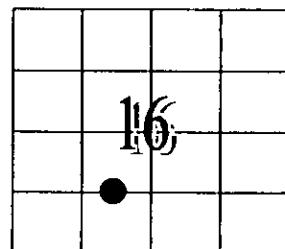


Office of Clerk and Recorder  
204582 BOOK: CCR CC&R'S PAGE: 11074 Pages: 1  
record" was filed for STATE OF MONTANA LINCOLN COUNTY  
RECORDED: 07/25/2007 10:35 KOI: CC&R'S  
was noted on the cross TAMMY D. LAUER CLERK AND RECORDER  
book no. FEE: \$0.00 BY Bill Blomdahl, deputy  
TO: FILED

County Official

Cross Index No. NN13 T. 33N R. 34W PMM

Adopted July 1, 1981, Montana Board of Professional Engineers & Land Surveyors



• - Corner this sheet