

INSTRUCTIONS

1. Original and/or subsequent record used to evaluate the corner position.
2. Description of evidence found, note discrepancies in the record, state method of establishing lost or obliterated corners.
3. Description of monument and accessories set to perpetuate the corner position.
4. Sketch of corner, show all pertinent data which can best be shown in a sketch example, corner marking, topography ties, position of accessories, etc.
5. Certification must be signed and sealed by Land Surveyor registered in the State of Montana.
6. Fill in Cross Index & Section Diagram at bottom of sheet.

CERTIFIED CORNER RECORDATION

Corner C-N-S 1/64 SEC. 16 T. 33N R. 34W P.M.M. Lincoln County

The new corner monument was established as a result of a subdivisioal survey of the Section. Said subdivisioal survey was made in accordance with methods and procedures contained in the Manual of Surveying Instructions (1973); U.S. Bureau of Land Management.

FOUND:

A 5/8" rebar with plastic cap - JHN within positional tolerance.

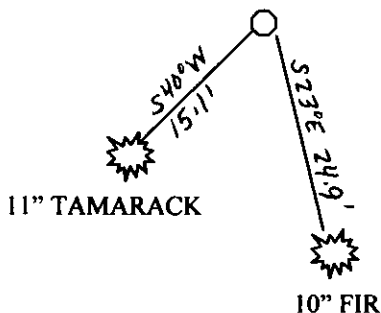

ESTABLISHED:

Replaced plastic cap with a 3/4" aluminum cap on 5/8" rebar, set flush with ground, marked as shown below; from which:

An 11" tamarack bears S40°W, 15.1 feet, scribed CNS 1/16 BT.

A 10" fir bears S23°E, 24.9 feet, scribed CNS 1/64 S16 BT.

Set a 6' metal post, with land survey monument decal attached, 1.0 foot west of monument.



SKETCH OF CORNER

CERTIFICATION

I, James R. Staples
Certify the information shown herein is true and correct.


James R. Staples
Signature Ground Party Chief

I, James R. Staples
certify that this Corner Record correctly represents work performed by
me or under my direction in compliance with the "Corner
Recordation Act" (70-22-101, et seq., M.C.A.)

James R. Staples
Signature of Surveyor & Seal

Date: 7-13-07 Reg. No. 9958LS

Employer: J.R.S. Surveying, Inc.

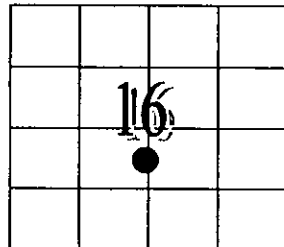


Office of Clerk and Recorder
204579 BOOK: CCR CC&R'S PAGE: 11071 Pages: 1
record" was filed in STATE OF MONTANA LINCOLN COUNTY
RECORDED: 07/25/2007 10:20 KOI: CC&R'S
was noted on the c TAMMY D. LAUER CLERK AND RECORDER
book no. FEE: \$0.00 BY: Kyle Blomdahl, deputy
TO: FILED

County Official

Cross Index No. LL17 T. 33N R. 34W PMM

Adopted July 1, 1981, Montana Board of Professional Engineers & Land Surveyors



- - Corner this sheet