

INSTRUCTIONS

1. Original and/or subsequent record used to evaluate the corner position.
2. Description of evidence found, note discrepancies in the record, state method of establishing lost or obliterated corner.
3. Description of monument and accessories set to perpetuate the corner position.
4. Sketch of corner, show all pertinent data which can best be shown in a sketch example, corner marking, topography ties, position of accessories, etc.
5. Certification must be signed and sealed by Land Surveyor registered in the State of Montana.
6. Fill in Cross Index & Section Diagram at bottom of sheet.

CERTIFIED CORNER RECORDATION

Corner C-N-SE 1/64 SEC. 16 T. 33N R. 34W P.M.M. Lincoln County

The new corner monument was established as a result of a subdivisional survey of the Section. Said subdivisional survey was made in accordance with methods and procedures contained in the Manual of Surveying Instructions (1973); U.S. Bureau of Land Management.

FOUND:

No evidence found

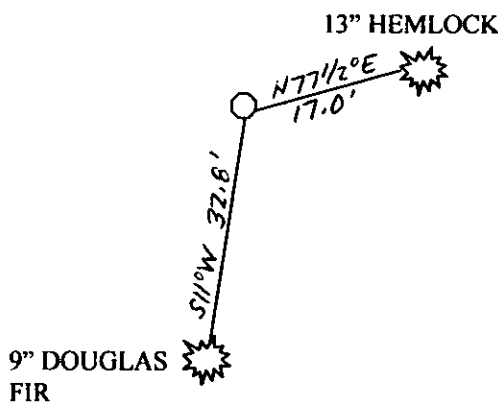

ESTABLISHED:

Set a 3/4" aluminum cap on a 5/8" rebar, marked as shown below; from which:

A 9" Douglas Fir bears S11°W, 32.8 feet, scribed CN SE 1/64 S16 BT.

A 13" Hemlock bears N77½°E, 17.0 feet, scribed CN SE 1/64 S16 BT.

Set a 6' metal post, with land survey monument decal attached, 2.0 feet north and 2.0 feet west of monument.



SKETCH OF CORNER

CERTIFICATION

I, James R. Staples
Certify the information shown herein is true and correct.


James R. Staples
Signature Ground Party Chief

I, James R. Staples
certify that this Corner Record correctly represents work performed by
me or under my direction in compliance with the "Corner
Recordation Act" (70-22-101, et seq., M.C.A.)

James R. Staples
Signature of Surveyor & Seal

Date: 7-13-07 Reg. No. 9958LS

Employer: J.R.S. Surveying, Inc.



Office of Clerk and Recorder, County of

This "corner

204577 BOOK: CCR CC&R'S PAGE: 11069 Pages: 1

record" was filed for re: STATE OF MONTANA LINCOLN COUNTY

was noted on the cross-RECORDED: 07/25/2007 10:10 KOI: CC&R'S

book no. TAMMY D. LAUER CLERK AND RECORDER

FEE: \$0.00

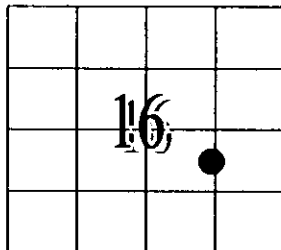
BY Lili Blomdall, deputy

TO: FILED

County Official

Cross Index No. LL25 T. 33N R. 34W PMM

Adopted July 1, 1981, Montana Board of Professional Engineers & Land Surveyors



• - Corner this sheet