

INSTRUCTIONS

1. Original and/or subsequent record used to evaluate the corner position.
2. Description of evidence found, note discrepancies in the record, state method of establishing lost or obliterated corners.
3. Description of monument and accessories set to perpetuate the corner position.
4. Sketch of corner, show all pertinent data which can best be shown in a sketch example, corner marking, topography ties, position of accessories, etc.
5. Certification must be signed and sealed by Land Surveyor registered in the State of Montana.
6. Fill in Cross Index & Section Diagram at bottom of sheet.

CERTIFIED CORNER RECORDATION

Corner CE1/16 SEC. 16 T. 33N R. 34W P.M.M. Lincoln County

The new corner monument was established as a result of a subdivisional survey of the Section. Said subdivisional survey was made in accordance with methods and procedures contained in the Manual of Surveying Instructions (1973); U.S. Bureau of Land Management.

FOUND:

A 5/8" rebar with plastic cap – Hughes 7322LS within positional tolerance.

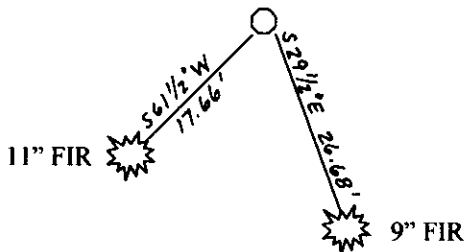

ESTABLISHED:

Replaced plastic cap with a 3/4" aluminum cap on found rebar, marked as shown below; from which:

An 11" fir bears S61½°W, 17.66 feet, scribed CE 1/16 S16 BT.

A 9" fir bears S29½°E, 26.68 feet, scribed CE 1/16 S16 BT.

Set a 6' metal post, with land survey monument decal attached, 2.0 feet south and 2.0 feet east of monument.



SKETCH OF CORNER

CERTIFICATION

I, James R. Staples,
Certify the information shown herein is true and correct.


James R. Staples
Signature Ground Party Chief

I, James R. Staples,
certify that this Corner Record correctly represents work performed by
me or under my direction in compliance with the "Corner
Recordation Act" (70-22-101, et seq., M.C.A.)

James R. Staples
Signature of Surveyor & Seal

Date: _____ Reg. No. 9958LS

Employer: J.R.S. Surveying, Inc.



Office of Clerk and Recorder, County of _____

This "corner

record" was filed for 204576 BOOK: CCR CC&R'S PAGE: 11068 Pages: 1

STATE OF MONTANA LINCOLN COUNTY

RECORDED: 07/25/2007 10:05 KOI: CC&R'S

TAMMY D. LAUER CLERK AND RECORDER

FEE: \$0.00

BY: Lill Blomdahl, deputy

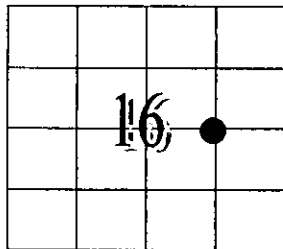
book no. _____

TO: FILED

County Official

Cross Index No. L12 T. 33N R. 34W PMM

Adopted July 1, 1981, Montana Board of Professional Engineers & Land Surveyors



• - Corner this sheet