

CERTIFIED CORNER RECORDATION

CORNER S 1/4 COR S 36 T. 33 N., R. 34 W., P.M.M. LINCOLN COUNTY

RECORD:

Per GLO Allen B. Benedict contract No. 405 of 1903

Set a Limestone 15"x 10"x 6", 10 inches in the ground for standard 1/4 Sec. Cor. marked S C 1/4 on North face.

From Which

A Tamarack 28 inch dia. bears N71°15'00"E 17 lks. dist. marked 1/4 S 36 BT.

A Douglas Fir 12 inches dia. bears N34°15'00"W 26 lks. dist. marked 1/4 S 36 BT.

FOUND EVIDENCE:

Original stone and Tamarack bearing tree (dead and standing with visible scribe)

PERPETUATION:

Used the original stone as corner and established the following two bearing trees.
from which

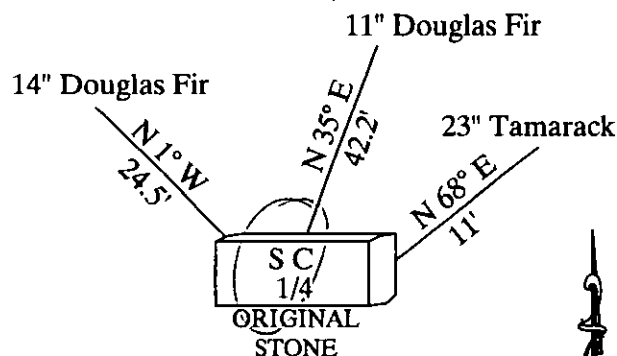
A 14 inch DBH Douglas Fir scribed T33N R34W SC 1/4 S 36 BT. bears N 1° W 24.5 feet.

A 11 inch DBH Douglas Fir scribed SC 1/4 S 36 BT. bears N 35° E 42.2 feet.

A 23 inch DBH Tamarack Snag (original bearing tree dead & standing with visible scribe)
bears N 68° E 11 feet.

Painted 6 inch bands and attached bearing tree tags to trees.

MAGNETIC DECLINATION: 18° E



*Needs
Correction*

CERTIFICATION

I, STEVEN KALB

Certify the information shown herein is true and correct

Signature of Ground Party Chief

I. KENNETH E. DAVIS

certify that this Corner Record correctly represents work
performed by me on under my direction in compliance with the
"Corner Recordation Act"
(0-2-101, et seq. M.C.A.)

Signature of Surveyor & Seal

here 3/31 Reg. No. 4975-S

Employer DAVIS SURVEYING INC

SKETCH OF CORNER

183626 BOOK: CCR CCR'S PAGE: 10788 Pages: 1

SECTION

Office o STATE OF MONTANA LINCOLN COUNTY

This "co RECORDED: 04/08/2005 9:00 KOI: CCR'S

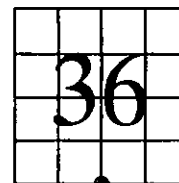
was not: CORAL M. CUMMINGS CLERK AND RECORDER

No. FEE: \$0.00

BY: Heannie Perry

In book no. TO: FILED

County Official



Cross Index No. S 1/4 Cor S 36 T. 33 N., R. 34 W., P.M.M.

THIS CORNER

CERTIFIED CORNER RECORDATION

CORNER S 1/4 COR S 36 T. 33 N., R. 34 W., P.M.M. LINCOLN COUNTY

RECORD:

Per GLO Allen B. Benedict contract No. 405 of 1903

Set a Limestone 15"x 10"x 6", 10 inches in the ground for standard 1/4 Sec. Cor. marked S C 1/4 on North face.
From Which

A Tamarack 28 inch dia. bears N71°15'00"E 17 lks. dist. marked 1/4 S 36 BT.

A Douglas Fir 12 inches dia. bears N34°15'00"W 26 lks. dist. marked 1/4 S 36 BT.

FOUND EVIDENCE:

Original stone and Tamarack bearing tree (dead and standing with visible scribe)

PERPETUATION:

Used the original stone as corner and established the following two bearing trees.
from which

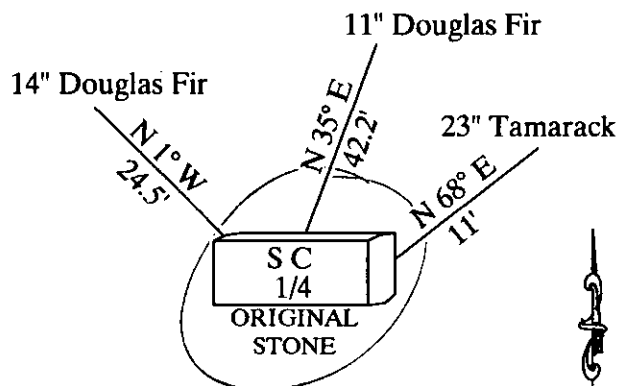
A 14 inch DBH Douglas Fir scribed T33N R34W SC 1/4 S 36 BT. bears N 1° W 24.5 feet.

A 11 inch DBH Douglas Fir scribed SC 1/4 S 36 BT. bears N 35° E 42.2 feet.

A 23 inch DBH Tamarack Snag (original bearing tree dead & standing with visible scribe)
bears N 68° E 11 feet.

Painted 6 inch bands and attached bearing tree tags to trees.

MAGNETIC DECLINATION: 18° E



CERTIFICATION

I, STEVEN KALB

Certify the information shown herein is true and correct

Signature of Ground Party Chief

I, KENNETH E. DAVIS

certify that this Corner Record correctly represents work performed by me under my direction in compliance with the "Corner Recordation Act"

(0-25-101, et seq. M.C.A.)

Signature of Surveyor & Seal

Date: 3/31 Reg. No. 4975-S

Employer: KENNETH E. DAVIS SURVEYING INC

SKETCH OF CORNER

183626 BOOK: CCR CC&R'S PAGE: 10788 Pages: 1

SECTION

Office of STATE OF MONTANA LINCOLN COUNTY

This "co RECORDED: 04/08/2005 9:00 KOI: CC&R'S

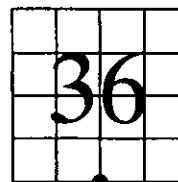
was not CORAL M. CUMMINGS CLERK AND RECORDER

No. FEE: \$0.00

In book TO: FILED

BY: *Heather Kenny*

County Official



Cross Index No. S 1/4 Cor S 36 T. 33 N., R. 34 W., P.M.M.

THIS CORNER