

CERTIFIED CORNER RECORDATION

Corner 1/4 COR. S.34 & S.35

T. 33N. R. 34W., PMM

LINCOLN County

RECORD:

G.L.O. (1903), Original Record by Allen B Benedict: Corner falls on a rock ledge, 12'x12', 2.0' above the ground, I mark a cross (X) at exact cor. point for 1/4 sec. cor. mkd. 1/4 on W. side.

Established two bearing trees:

A Fir, 9" diam., bears S.16° 45'E., 40 lks. dist., mkd. "1/4 S35 TB"

A Fir, 9" diam., bears S85° 45'W., 35 lks. dist., mkd. "1/4 S34 BT"

(1998) Corner Recordation No. 10242, 9750LS, No evidence found, Set by survey, a 2 1/2" diam. alum. pipe, 30" long 22" in the ground, with a 3 1/4" diam. alum. cap

Established two bearing trees:

A Pine, 12" diam., bears S84° E, 41.4' dist., mkd. "1/4 S35 BT"

A Fir, 16" diam., bears S71° W., 14.8' dist., mkd. "1/4 S35 BT"

(1999) C.O.S. No.2834, set in this survey, set a 3 1/4" ac

FOUND:

3 1/4" alum. cap set in a 3' diam. by 2' high mound of stone, marked as shown below.

From which was found the following references:

An 18" Pine tree with visible scribing and BT tag bears N.69° W., 41.3',


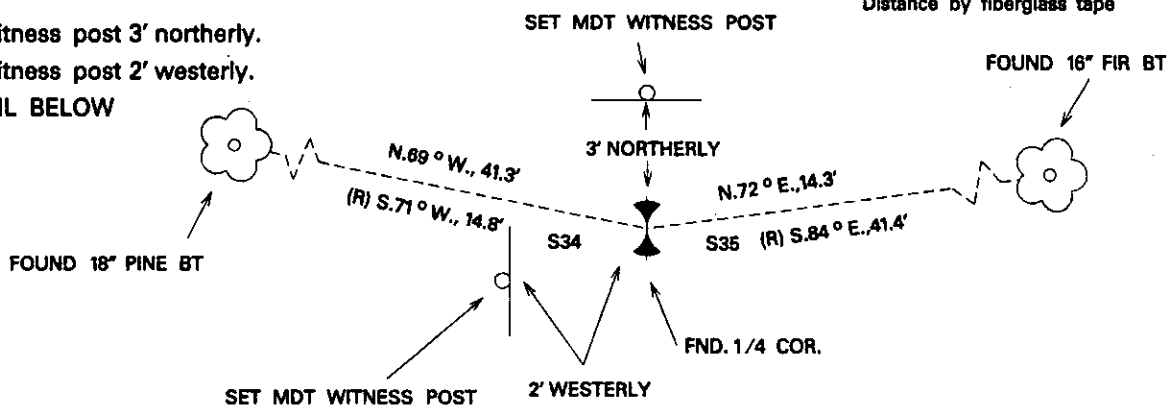
A 16" Fir tree with visible scribing and BT tag bears N.72° E., 14.5'.

SET:

A MDT witness post 3' northerly.

A MDT witness post 2' westerly.

SEE DETAIL BELOW



SKETCH OF CORNER

CERTIFICATION

I, Jim Turner

certify the information shown herein is true and correct.

Signature of Ground Party Chief

I, Donald M. Roedel

certify that this Corner Record correctly represents work performed by me or under my direction in compliance with the "Corner Recordation Act" (70-22-103, et seq., MCA)

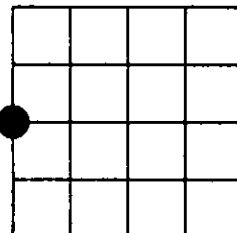
Signature of Surveyor & Seal

Date: 03-25-03

Reg. No. 10999LS

Employer: MDT

Sec. 35



• - Corner this sheet

Office of Clerk and Recorder, County of LINCOLN . This "corner

record" was filed for record on 4-15-03

was noted on the cross-index plat, and is assigned Page No. 10607, in Book No. 10607

Coral M. Cummings by J.A.
County Official