

# - CERTIFIED CORNER RECORDATION -

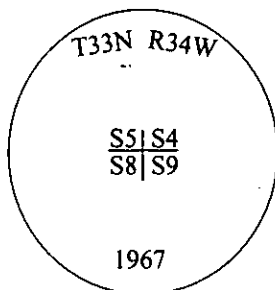
Corner    Sec. Cor.    Secs.    4, 5, 8 & 9    T.    33 N.    R.    34 W.    P.M., MT    Lincoln    County

- I. 1903 G.L.O. Original Record by Allen B. Benedict: Set a fir post, 3 ft. long, 4 ins. square, 24 ins. in the ground for cor. of secs. 4, 5, 8 and 9, mkd. "T33N S4", on N.E., "R34W S9" on S.E., "S8" on S.W. and "S5" on N.W. faces with 5 notches on S. and 4 notches on E. edges.

from which:

- A tamarack, 18 ins. diam., bears N38°15'E, 62 lks. dist., mkd. "T33N R34W S4 BT".
- A fir, 9 ins. diam., bears S33°E, 61 lks. dist., mkd. "T33N R34W S9 BT".
- A tamarack, 16 ins. diam., bears S18°W, 38 lks. dist., mkd. "T33N R34W S8 BT".
- A hemlock, 8 ins. diam., bears N35°45'W, 22 lks. dist., mkd. "T33N R34W S5 BT".

1966 B.L.M. Remonumentation Record by Woodrow E. Damm et.al.: The cor. of secs. 4, 5, 8 and 9, as determined from the remains of the original bearing trees. At the corner point, set an iron post, 30 ins. long, 2 1/2 ins. diam., 24 ins. in the ground, with brass cap mkd. as shown.



from which:

The original bearing trees:

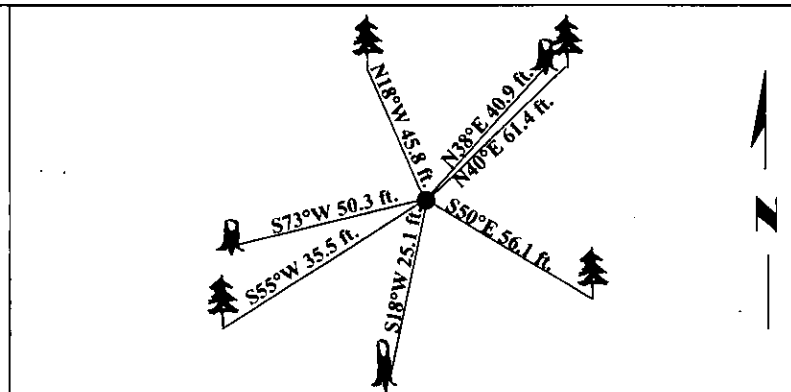
- A tamarack stump, 18 ins. diam., bears N38 1/4°E, 62 lks. dist., mkd. "T33N R34W S4 BT".
- A tamarack stump, 21 ins. diam., bears S18°W, 38 lks. dist., mkd. "T33N R34W S8".

The new bearing trees:

- A pine, 7 ins. diam., bears N40 1/2°E, 93 lks. dist., mkd. "T33N R34W S4 BT".
- A pine, 8 ins. diam., bears S50°E, 85 lks. dist., mkd. "T33N R34W S9 BT".
- A fir, 12 ins. diam., bears S73 1/2°W, 75 lks. dist., mkd. "T33N R34W S8 BT".
- A larch, 10 ins. diam., bears N18 1/2°W, 69 lks. dist., mkd. "T33N R34W S5 BT".

\*Note: See page 2 for II. and III. information.

Magnetic Declination: 20° East

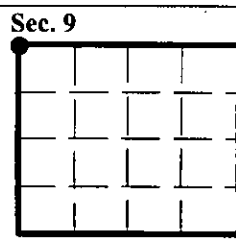


**SKETCH OF CORNER**

|                            |   |
|----------------------------|---|
| CERTIFICATION              |   |
| I, <u>Thomas M. Hommel</u> | certify the information shown herein is true and correct.   |
|                            |   |
| I, <u>Roger O. Green</u>   | certify that this Corner Record correctly represents work performed by me or under my direction in compliance with the "Corner Recordation Act", U.S. 2411, 9 sec. M.C.A. |
|                            |   |
| Date: <u>6/11/97</u>       |   |
| Reg. No.: <u>13769LS</u>   | Employer: <u>U.S. FOREST SERVICE</u>  |

Office of Clerk and Recorder, County of Lincoln. This "corner record" was filed for record on 10/27/99 and was noted on the cross-index plat and is assigned page No. 10395 in book No. \_\_\_\_\_.

Carol M. Cummings By sub  
County Official



● - corner this sheet

Index No.                      Cross    E-9                      T.    33N    R.    34W                      P.M., MT

---

**- CERTIFIED CORNER RECORDATION -**

---

|        |           |       |             |    |       |    |       |          |         |        |
|--------|-----------|-------|-------------|----|-------|----|-------|----------|---------|--------|
| Corner | Sec. Cor. | Secs. | 4, 5, 8 & 9 | T. | 33 N. | R. | 34 W. | P.M., MT | Lincoln | County |
|--------|-----------|-------|-------------|----|-------|----|-------|----------|---------|--------|

---

II. Found a 3 1/4 in. diam. B.L.M. brass cap, flush with the ground, mkd. as shown on page 1.

from which:

The original bearing trees:

A down stump, bears N38°E, 40.9 ft. dist., "1/4 S4 BT" visible.

Rotten remains, bears S18°W, 25.1 ft. dist., "33 R34 S8" visible.

The B.L.M. bearing trees:

A pine, 13 ins. diam., bears N40°E, 61.4 ft. dist., with a healed face.

A pine, 14 ins. diam., bears S50°E, 56.1 ft. dist., with a healed face.

A fir stump, 19 ins. diam., bears S73°W, 50.3 ft. dist., with a healed face. (record-49.5 ft.)

A larch, 16 ins. diam., bears N18°W, 45.8 ft. dist., with a healed face.

III. Established one new bearing tree:

A pine, 7 ins. diam., bears S55°W, 35.5 ft. dist., mkd. "T33N R34W S8 BT".

Painted bearing trees and attached Land Survey Monument and Bearing Tree signs.

---

#10395