

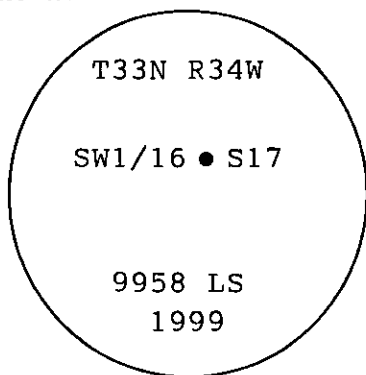
INSTRUCTIONS

1. Original and/or subsequent record used to evaluate the corner position.
2. Description of evidence found, not discrepancies in the record, state method of establishing lost or obliterated corners.
3. Description of monument and accessories set to perpetuate the corner position.
4. Sketch of corner, show all pertinent data which can best be shown in a sketch example, corner marking, topography ties, position of accessories, etc.
5. Certification must be signed and sealed by Land Surveyor registered in the State of Montana.
6. Fill in Cross Index & Section Diagram at bottom of sheet.

CERTIFIED CORNER RECORDATION

Corner SW1/16 Sec 17 T. 33N R. 34W P.M.M. Lincoln County

- 1) 1993- Davis Surveying- set a 5/8"x 24" rebar with a plastic cap stamped KED 4975S. A 9" Fir, bears S38°E, 8.2' distant, scribed SW1/16 S17 BT. A 6" Fir, bears N65°E, 5.2' distant, scribed SW1/16 S17 BT.
- 2) Found corner and accessories per record.
- 3) Found rebar and cap was 5'+ from our computed position and was not accepted. At the corner position as determined by our survey, set a 5/8"x 30" rebar, with a 3 1/4" aluminum cap, marked as shown:



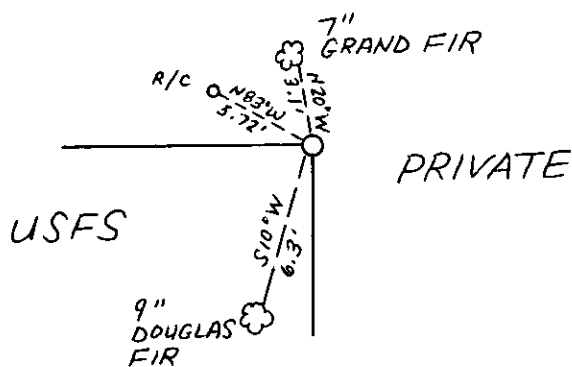
From which:

An existing 9" Douglas Fir bears S10°W, 6.3' distant, with scribing scar healed over. A 7" Grand Fir, bears N20°W, 3.1' distant and scribed SW1/16 S17 BT.

Blazes and scribing on trees were painted red. Bearing tree tags and Land Survey Monument signs were attached to trees. A 6' steel post with Land Survey Monument and Forest Service Property Boundary decals attached was placed 2' west of the monument. The found rebar and plastic cap bears N83°W, 5.72' distant.

Note:

Original scribing and scribing scars are oriented to the Davis rebar and cap. Bearing tree tags are oriented to the 5/8" rebar and aluminum cap.



SKETCH OF CORNER

CERTIFICATION

I, Kevin Todd

certify the information shown herein is true and correct.

Kevin Todd
Signature Ground Party Chief


I, James R. Staples

certify that this corner Record correctly represents work performed by me or under my direction in compliance with the "Corner Recordation Act" (70-22-101, et seq., M.C.A.)

James R. Staples
Signature of Surveyor & Seal

Date: 5-3-99 Reg. No. 9958

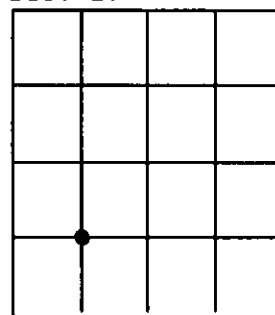
Employer: J.R.S. Surveying, Inc.



Office of Clerk and Recorder, County of Lincoln. This "corner record" was filed for record on May 3, 1999 was noted on the cross-index plat and is assigned page No. in book No. 10332

Coral M. Cummins
County Official

Sec. 17



Cross Index No. M-6 T. 33N R. 34W PMM