

INSTRUCTIONS

1. Original and/or subsequent record used to evaluate the corner position.
2. Description of evidence found, not discrepancies in the record, state method of establishing lost or obliterated corners.
3. Description of monument and accessories set to perpetuate the corner position.
4. Sketch of corner, show all pertinent data which can best be shown in a sketch example, corner marking, topography ties, position of accessories, etc.
5. Certification must be signed and sealed by Land Surveyor registered in the State of Montana.
6. Fill in Cross Index & Section Diagram at bottom of sheet.

CERTIFIED CORNER RECORDATION

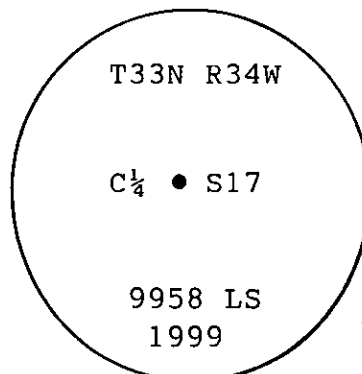
Corner C $\frac{1}{4}$ Sec 17 T. 33N R. 34W P.M.M. Lincoln County

- 1) 1993- Davis Surveying- set a RR spike approximately 15' northeast of Highway 2 centerline, with a divot on top for exact position. Established (2) bearing trees.

An 8" Cedar, bears N12°E, 44.8' distant, scribed C $\frac{1}{4}$ S17 BT.
A 5" Douglas Fir, bears S79°E, 55.0' distant, scribed C $\frac{1}{4}$ S17 BT.

- 2) Found corner evidence per record.

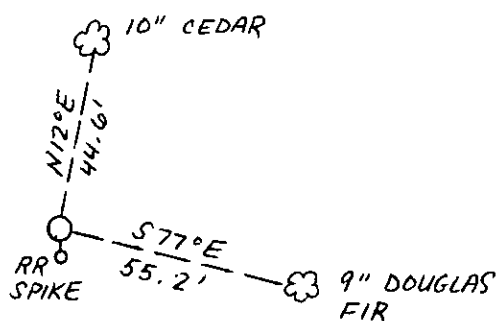
- 3) Set a 5/8"x 30" rebar, with a 3 $\frac{1}{4}$ " aluminum cap, marked as shown:



From which:

The existing 10" Cedar bears N12°E, 44.6' distant.
The existing 9" Douglas Fir bears S77°E, 55.2' distant.

The found Railroad spike bears S4°W, 0.33' from aluminum cap.
Corner is approximately 3.9' easterly of east edge of Highway 2, in an asphalt driveway turnout. Blazes and scribing on trees were painted red. Land Survey monument signs and Bearing tree tags were attached to trees.



SKETCH OF CORNER

CERTIFICATION

I, Kevin Todd

certify the information shown herein is true and correct.

Kevin A. Todd
Signature Ground Party Chief


I, James R. Staples

certify that this corner Record correctly represents work performed by me or under my direction in compliance with the "Corner Recordation Act" (70-22-101, et seq., M.C.A.)

James R. Staples
Signature of Surveyor & Seal

Date: 5-3-99 Reg. No. 9958

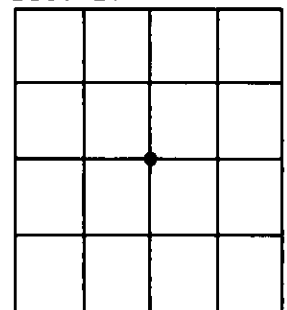
Employer: J.R.S. Surveying, Inc.



Office of Clerk and Recorder, County of Lincoln This "corner record" was filed for record on May 3, 1999 was noted on the cross-index plat and is assigned page No. 10331 in book No. 10331

Coral M. Cumming
County Official DUB

Sec. 17



Cross Index No. L-7 T. 33N R. 34W P.M.M.