

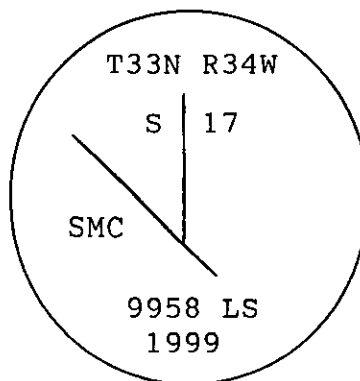
INSTRUCTIONS

1. Original and/or subsequent record used to evaluate the corner position.
2. Description of evidence found, not discrepancies in the record, state method of establishing lost or obliterated corners.
3. Description of monument and accessories set to perpetuate the corner position.
4. Sketch of corner, show all pertinent data which can best be shown in a sketch example, corner marking, topography ties, position of accessories, etc.
5. Certification must be signed and sealed by Land Surveyor registered in the State of Montana.
6. Fill in Cross Index & Section Diagram at bottom of sheet.

CERTIFIED CORNER RECORDATION

Corner SMC-east line Gov't Lot 5 T. 33N R. 34W P.M.M. Lincoln County

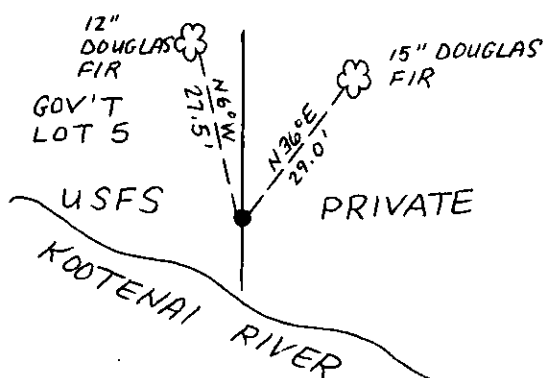
- 1) No records found at Lincoln County Courthouse.
- 2) No evidence found on the ground.
- 3) The position as determined by survey for the W-W-W1/256 corner was found to be below the Ordinary High water mark of the Kootenai River- at a point 20' north of the computed position on the east line of Government Lot 5, safely above the High Bank, set a 5/8" x 30" rebar, with a 3/4" aluminum cap, marked as shown:



From which:

A 15" Douglas Fir, bears N36°E, 29.0' distant and scribed S17 SMC BT.
A 12" Douglas Fir, bears N 6°W, 27.5' distant and scribed S17 SMC BT.

Blazes and scribing on bearing trees were painted red. Bearing tree tags and Land Survey Monument signs were attached to trees. A 6' steel post with Land Survey Monument and Forest Service Property Boundary decals attached was placed 1' south of monument.



SKETCH OF CORNER

CERTIFICATION

I, Kevin Todd

certify the information shown herein is true and correct.

Kevin Todd
Signature Ground Party Chief


I, James R. Staples

certify that this corner Record correctly represents work performed by me or under my direction in compliance with the "Corner Recordation Act" (70-22-101, et seq., M.C.A.)

James R. Staples
Signature of Surveyor & Seal

Date: 5-3-99 Reg. No. 9958

Employer: J.R.S. Surveying, Inc.




Office of Clerk and Recorder, County of Lincoln. This "corner record" was filed for record on May 3, 1999

was noted on the cross-index plat and is assigned page No. — in book No. 10321

Coral M. Cummings
County Official

SW 1/4 Sec. 17



Cross Index No. N-5.25 T. 33N R. 34W PMM