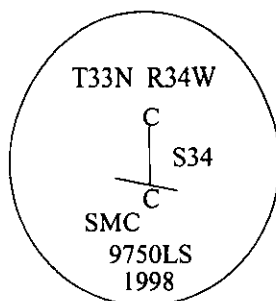


# CERTIFIED CORNER RECORDATION

Corner SMC CN-CC Sec. 34 T. 33N R. 34W P.M., MT Lincoln County

- I. No previous history.
- II. No evidence found.
- III. Set by survey, a 5/8 in. diam. steel rebar, 24 ins. long, 12 ins. in the ground, to point of refusal, with a 3 1/4 in. diam. aluminum cap, mkd. as shown. I established a 4 ft. x 3 ft. x 1 ft. high mound of stone, to top of monument.



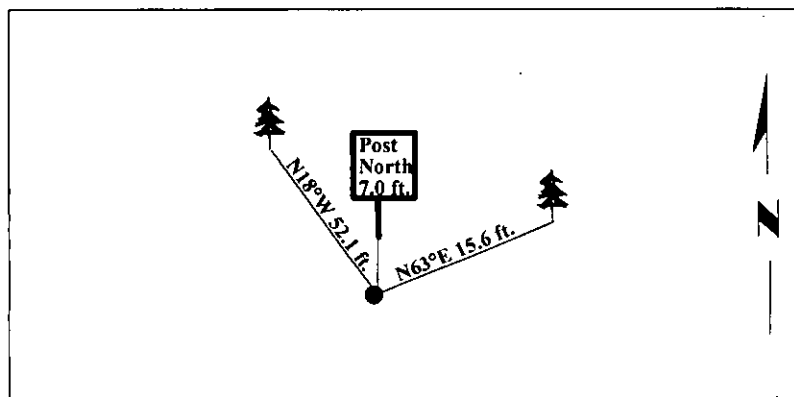
Established two bearing trees:

A ponderosa pine, 29 ins. diam., bears N63°E, 15.6 ft. dist., mkd. "SMC S34 BT".  
A fir, 13 ins. diam., bears N18°W, 52.1 ft. dist., mkd. "SMC S34 BT".

A 6 ft. galvanized steel guard post, bears North, 7.0 ft. dist. of the corner, with Land Survey Monument and Property Boundary decals attached.

Painted bearing trees and attached Land Survey Monument and Bearing Tree signs.

Magnetic Declination: 20° East



SKETCH OF CORNER

**CERTIFICATION**

I, Rex O. Rice  
certify the information shown herein is true and correct.

---

I, Steven A. Boyer  
certify that this Corner Record correctly represents work performed by me or under my direction in compliance with the Corner Recordation Act, (30-22-101, M.C.A.)

*Steven A. Boyer*  
Signature of Surveyor & Seal

Date: 12/16/98

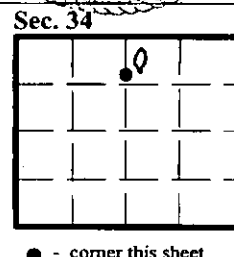
Reg. No.: 9750LS

Employer: U.S. FOREST SERVICE

**MONTANA**  
**STEVEN A. BOYER**  
**9750LS**  
**REGISTERED**  
**LAND SURVEYOR**

Office of Clerk and Recorder, County of Lincoln. This "corner record" was filed for record on 1-20-99 and was noted on the cross-index plat and is assigned page No. 10289 in book No. \_\_\_\_\_.

*Coral M. Cumming By elk*  
County Official



Cross Index No. SMC CN-CC S34 T. 33N R. 34W P.M., MT