

CERTIFIED CORNER RECORDATION

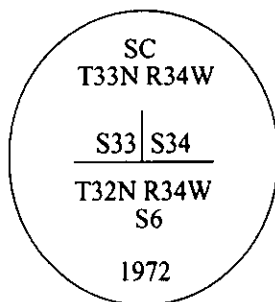
Corner Standard Secs. 34 T. 33N R. 34W P.M., MT Lincoln County

- I. 1903 G.L.O. Record by Allen B. Benedict: Set a granite stone, 15x10x6 ins., 10 ins. in the ground, for standard 1/4 of secs. 33 and 34, mkd. "SC" on N. with 3 grooves on E. and 3 grooves on W. faces.

Established two bearing trees:

A fir, 18 ins. diam., bears N35°45'W, 12 lks. dist., mkd "T33N R34W S34 BT".
A pine, 36 ins. diam., bears N28°W, 18 lks. dist., mkd "T33N R34W S33 BT".

1972 B.L.M. Record by Joseph E. French: The standard cor. of secs. 33 and 34, on the Eighth Standard Parallel North, as determined from one original bearing tree. At the corner point, set an iron post, 30 ins. long, 2 1/2 ins. diam., 24 ins. in the ground, with brass cap mkd. as shown.



Established one new bearing tree and raise a flat mound of stone, 3.0 ft. base, around the iron post.

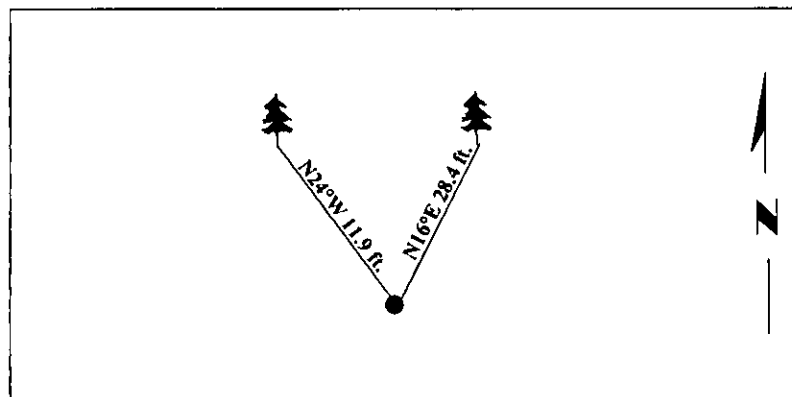
- II. Found a 2 1/2 in. diam. iron pipe, protruding 3 ins. above the ground, with a 3 1/4 in. diam. B.L.M. brass cap, mkd. as shown above.

from which:

A fir, 11 ins. diam., bears N16°E, 28.4 ft. dist., with a healed face.
A pine, 32 ins. diam., bears N24°W, 11.9 ft. dist., with "SC 33N 34W 33 BT". (G.L.O.-record-36 in. diam. pine bearing tree).

- III. Painted bearing trees and attached Land Survey Monument and Bearing Tree signs.

Magnetic Declination: 20° East



SKETCH OF CORNER

CERTIFICATION

I. Thomas M. Hommel
certify the information shown herein is true and correct.

Steven A. Boyer
certify that this Corner Record correctly represents work performed by me or under my direction in compliance with the Corner Recordation Act (7-2-22-101, et seq., M.C.A.)

Steven A. Boyer
Signature of Surveyor & Seal

Date: 6/09/98

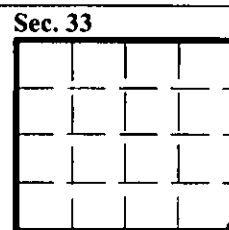
Reg. No.: 9750LS

Employer: U.S. FOREST SERVICE

MONTANA
BOYER
9750LS
REGISTERED
LAND SURVEYOR

Office of Clerk and Recorder, County of Lincoln. This "corner record" was filed for record on 8-19-98 and was noted on the cross-index plat and is assigned page No. 10183 in book No. _____

Carol M. Cunningham
County Official



• - corner this sheet