

# CERTIFIED CORNER RECORDATION

Corner Sec. Cor. Secs. 27,28,33,34 T. 33N R. 34W P.M., MT Lincoln County

- I. 1912 G.L.O. Record by William C. Perkins: Set a slate stone, 16x8x6 ins., 11 ins. in the ground for the cor. of secs. 27,28,33&34, mkd. with 1 notch on S. and 3 notches on E. edge.

Established four bearing trees:

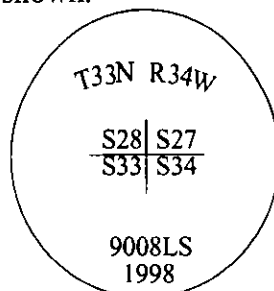
A hemlock, 10 ins. diam., bears N09°E, 18 lks. dist., mkd "T33N R34W S27 BT".  
A cottonwood, 8 ins. diam., bears S27°E, 24 lks. dist., mkd "T33N R34W S34 BT".  
A cedar, 10 ins. diam., bears S64°W, 27 lks. dist., mkd "T33N R34W S33 BT".  
A cedar, 14 ins. diam., bears N58°W, 42 lks. dist., mkd "T33N R34W S28 BT".

- II. Found stone, 8x5 ins., protruding 7 ins. above the ground, firmly set, mkd. with 1 notch on S. face, 4 notches on E. face.

from which:

A hemlock, 21 ins. diam., bears N09°E, 12.1 ft. dist., with a healed face.  
A cedar, 14 ins. diam., bears S64°W, 17.8 ft. dist., with "33,34" visible.  
A dead cedar, 19 ins. diam., bears N58°W, 27.7 ft. dist., with "34,2" visible.

- III. At the exact corner position, as determined by the found original stone and witnessed by three of the original bearing trees, set a 2 1/2 in. diam. aluminum pipe, 30 ins. long, 26 ins. in the ground, with a 3 1/4 in. diam. aluminum cap, mkd. as shown.



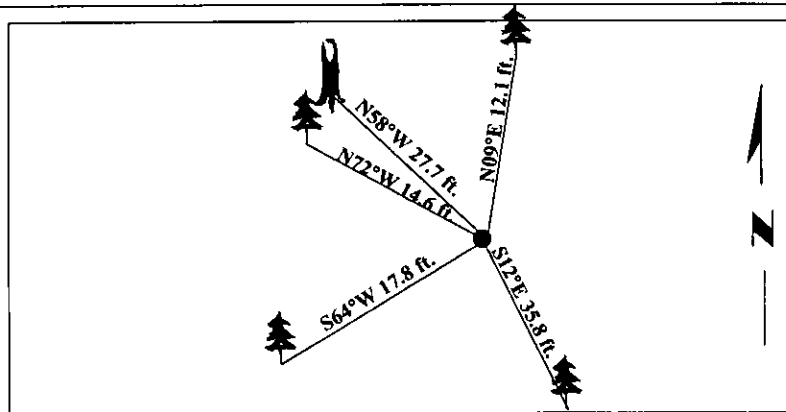
Established two new bearing trees:

A hemlock, 9 ins. diam., bears S12°E, 35.8 ft. dist., mkd. "T33N R34W S34 BT".  
A cedar, 14 ins. diam., bears N72°W, 14.6 ft. dist., mkd. "T33N R34W S28 BT".

Bury the original stone alongside the aluminum pipe.

Painted bearing trees and attached Land Survey Monument and Bearing Tree signs.

Magnetic Declination: 20° East



SKETCH OF CORNER

CERTIFICATION

I, Thomas M. Hommel  
certify the information shown herein is true and correct.

I, Ronald A. Pearson  
certify that this corner record correctly represents work performed by me or under my direction in compliance with the "Corner Recordation Act" (70-22-101, et seq., M.C.A.)

Signature of Surveyor & Seal

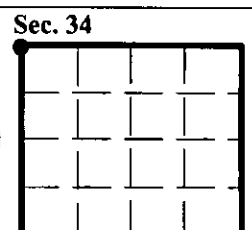
Date: 5/19/98

Reg. No.: 9008LS

Employer: U.S. FOREST SERVICE

Office of Clerk and Recorder, County of Lincoln. This "corner record" was filed for record on 8-3-98 and was noted on the cross-index plat and is assigned page No. 10139 in book No. \_\_\_\_\_

Coral M. Cummings  
County Official



• - corner this sheet