

INSTRUCTIONS

1. Original and/or subsequent record used to evaluate the corner position.
2. Description of evidence found, note discrepancies in the record, state method of establishing lost or obliterated corners.
3. Description of monument and accessories set to perpetuate the corner position.
4. Sketch of corner, show all pertinent data which can best be shown in a sketch example, corner marking, topography ties, position of accessories, etc.
5. Certification must be signed and sealed by Land Surveyor registered in the State of Montana.
6. Fill in Cross Index & Section Diagram at bottom of sheet.

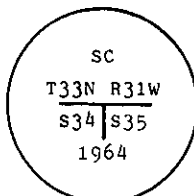
CERTIFIED CORNER RECORDATION

Corner SE sec. cor. S34 T. 33 N. R. 31 W. P.M.M. Lincoln County

I. 1901 GLO record by Abram L. Jaqueth: Set a stone and two bearing trees.

1964 BLM remonumentation record: The standard cor. of secs. 34 and 35. monumented with a sandstone, 12x8x6 ins., loosely set and mkd. SC on the N, with 2 grooves on the E and 4 grooves on the W faces, and witnessed by the remains of one of the original bearing trees.

At the corner point set an iron post, 30 ins. long, 2 1/2 ins. diam., 27 ins. in the ground, with brass cap mkd.



From which the remains of the original bearing tree

A decayed stump, bears N8° W. 10 lks. (6.60 ft.) dist., no marks visible.

The new bearing trees:

A fir, 6 ins. diam., bears N70° E, 34 lks. (22.44 ft.) dist., mkd. T33N R31W S35 SC BT.

A fir, 6 ins. diam., bears N13° W, 22 lks. (14.52 ft.) dist., mkd. T33N R31W S34 SC BT.

II. Found a 2 1/2 ins. diam. iron pipe 4 ins. out of the ground with BLM brass cap mkd. as shown.

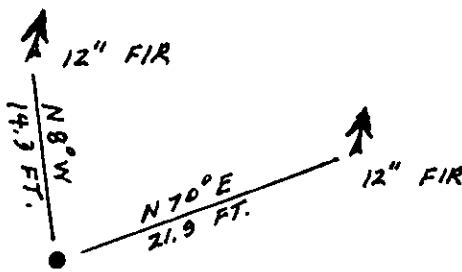

From which:

A fir, 12 ins. diam., bears N70° E, 21.9 ft. dist., healed face.

A fir, 12 ins. diam., bears N8° W, 14.3 ft. dist., healed face.

III. Painted red bands around the bearing trees and attached "Land Survey Monument" and "Bearing Tree" signs. Set a galvanized steel gaurd post with "Land Survey Marker" and Property Boundary: decals. West, 3 ft.

Magnetic declination: 20° East



SKETCH OF CORNER

CERTIFICATION

I, Kevin A. Todd
 certify the information shown herein is true and correct.
Kevin A. Todd
 Signature Ground Party Chief

I, Ronald A. Pearson
 certify that this Corner Record correctly represents work performed
 by me or under my direction in compliance with the "Corner
 Recordation Act" (70-22-101 et seq., M.C.A.)
Ronald A. Pearson
 Signature of Surveyor & Seal

Date: 11/30/92 Reg. No. 9008LS
 Employer: U.S. FOREST SERVICE

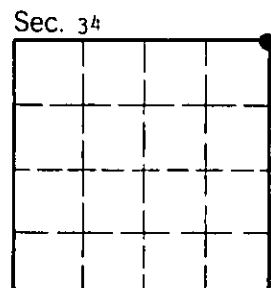
Office of Clerk and Recorder, County of Lincoln. This "corner
 record" was filed for record on 12-15-92
 was noted on the cross-index plat and is assigned page No. 5160, in
 book No. Correl M. Cummings by TB

County Official

Z-17

33 N 31W

Cross Index No. _____ T. _____ R. _____ PMM



• - corner this sheet



100