

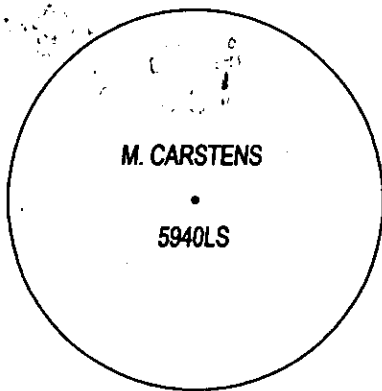
CERTIFIED CORNER RECORDATION

CORNER NE 1/16 SEC.5 T. 33N R. ^{31W}~~27-1/2W~~ P.M.M., LINCOLN COUNTY

RECORD: NONE

FOUND: NOTHING.

MAINTENANCE: REMOVED BRUSH AND TREE LIMBS FROM CORNER AREA AND SET 5/8"X24" REBAR WIYH YPC, FROM WHICH;
SET 5 FOOT STEEL POSTS 2 FEET NORTH AND 2 FEET WEST OF CORNER.



SKETCH OF CORNER

CERTIFICATION

I, DAN CROFT
CERTIFY THE INFORMATION SHOWN HEREIN IS TRUE AND CORRECT.

SIGNATURE GROUND PARTY CHIEF

I, MARC J. CARSTENS

CERTIFY THAT THIS CORNER RECORD CORRECTLY REPRESENTS WORK
PERFORMED BY ME OR UNDER MY DIRECTION IN COMPLIANCE WITH THE
"CORNER RECORDATION ACT" (70-22-101, ET SEQ., M.C.A.)


SIGNATURE OF SURVEYOR & SEAL


07-26-13

DATE

CARSTENS SURVEYING

EMPLOYER

5940LS
REG. NO.



OFFICE OF CLERK AND RECORDER, COUNTY OF LINCOLN

THIS "CORNER RECORD" WAS FILED FOR REC

AND IS ASSIGNED PAGE NO. _____ IN B

COUNTY OFFICIAL

CROSS INDEX NO. B-8 T. 33N R. 31W P.M.M.

ADOPTED JULY 1, 1981, MONTANA BOARD OF PROFESSIONAL ENGINEERS & LAND SURVEYORS

246500 BOOK: CCR CC&R'S

PAGE: 12062 Pages: 2

STATE OF MONTANA LINCOLN COUNTY

RECORDED: 07/30/2013 11:10 KOI: CC&R'S

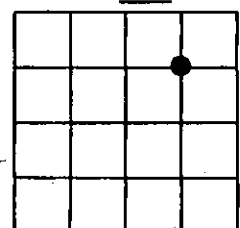
TAMMY D. LAUER CLERK AND RECORDER

FEE: \$0.00

BY:

FOR: CARSTENS LAND SURVEYING P.O. BOX 1374, POLSON, MONTANA

SEC. 5



● CORNER THIS SHEET

