

CERTIFIED CORNER RECORDATION

Corner N 1/4 S15 T 33 N. R. 31 W. P.M.M. Lincoln County

I. Record: 1904 original GLO survey by G. Fessenden and R. Lyman: Set a limestone, 20x20x8 ins., 15 ins. in the ground, marked 1/4 on the N. face, from which:

A pine, 10 ins. diam., bears S.69°W., 29 lks. dist. (19.14 ft.) mkd. 1/4 S15 BT.
A pine, 10 ins. diam., bears N.72°W., 13 lks. dist. (8.58 ft.) mkd. 1/4 S10 BT.

1964 BLM Remonumentation by G. Pittman: Set an iron post, 30 ins. long, 2 1/2 ins. diam., 27 ins. long with brass cap mkd. as shown below from which:

A stump, 10 ins. diam., bears N.72°W., 11 lks. dist. (7.26 ft.) with visible mks.
A fir, 6 ins. diam., bears S.58°W., 21 lks. dist. (13.86 ft.) mkd. 1/4 S15 BT.
A fir, 8 ins. diam., bears N.43°W., 21 lks. dist., (13.86 ft.) mkd. 1/4 S10 BT.

II. Found: A 3 1/4 ins. diam. BLM brass cap on a 2 1/2 in. diam. iron pipe firmly set from which:

A fir, 9 ins. diam., bears S.58°W., 13.75 ft. dist., with healed face.
A fir, 13 ins. diam., bears N.43°W., 14.60 ft. dist., with healed face.
A stump, 10 ins. diam., bears N.72°W., 7.60 ft. dist., with visible mks.

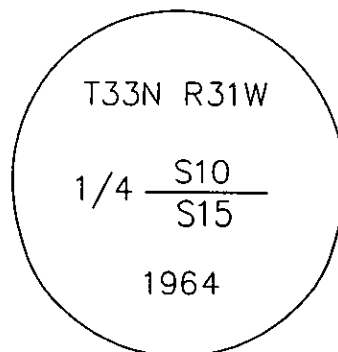
III. Perpetuation:

Painted faces and 6 in. wide red bands to all bearing trees and attached Land Survey Monument and Bearing Tree signs.

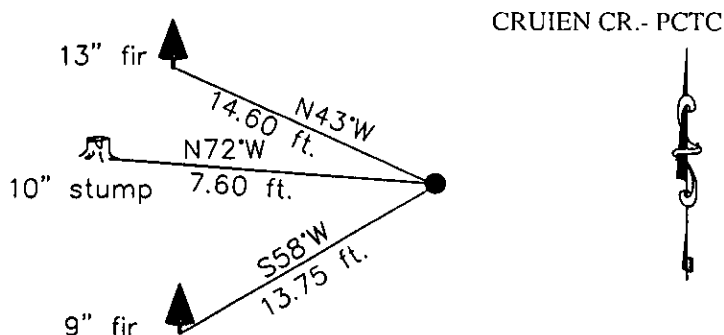
Set a steel post on line with attached Survey Monument and Property Line stickers 3 ft. East of found monument.

Magnetic declination: 18° East

Equipment used: Hand compass and loggers tape



Kootenai Surveyors Inc., 314 California Av., Libby, MT. 59923 (406) 293-4354



SKETCH OF CORNER

CERTIFICATION

I, Levi Powell
certify the information shown herein is true and correct.

Alvah F. Hughes
Signature Ground Party Chief

I, Alvah F. Hughes
certify that this Corner Record correctly represents work performed by me or under my direction in compliance with the "Corner Recordation Act" (70-22-101, et. seq., M.C.A.)

Alvah F. Hughes
Signature of Surveyor & Seal

Date: 07/27/2007 Reg. No. 7322-LS
Employer: Kootenai Surveyors Inc.

Office of Clerk and Recorder, County of Lincoln This "corner

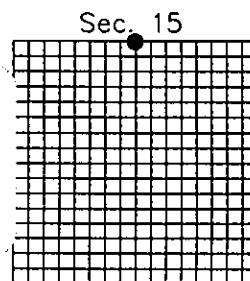
record" was filed for record on _____

was noted on the cross-index
book No. _____

205587 BOOK: CCR CC&R'S PAGE: 11111 Pages: 1
STATE OF MONTANA LINCOLN COUNTY
RECORDED: 08/27/2007 9:30 KOI: CC&R'S
TAMMY D. LAUER CLERK AND RECORDER
FEE: \$0.00 BY: Francis Penaw deputy
TO: KOOTENAI SURVEYORS INC. P.O. BOX 393, LIBBY, MT 59923

Cross Index No. J 15 T. 33N R. 31W P.M., MT

Adopted July 1, 1981, Montana Board of Professional Engineers & Land Surveyors



• corner this sheet

