

# CERTIFIED CORNER RECORDATION

Corner S 1/4 S15 T 33 N. R. 31 W. P.M.M. Lincoln County

I. Record: 1904 original GLO survey by G. Fessenden and R. Lyman: Set a cedar post 3 ft. long, 3 ins. square, 24 ins. in the ground, marked 1/4 on the N. face, from which:

A pine, 6 ins. diam., bears S. 18°30' W., 16 lks. dist. (10.56 ft.) mkd. 1/4 S22 BT.

A pine, 8 ins. diam., bears N. 48°15' W., 6 lks. dist. (3.96 ft.) mkd. 1/4 S15 BT.

II. Found: During a field search of area, a well rotted wood stub with blue flagging attached was found, from which:

A pine snag, 10 ins. diam., bears N. 45°W. 5.0 ft. dist., no mks., with location tag. Record (N. 48°15'W. 3.96 ft.)

III. Perpetuation: At the corner point, set a Aluminum pipe 2 1/2 ins. diam., 30 ins. long, 25 ins. in the ground, with a 3 1/4 ins. diam. Aluminum cap marked as shown below from which:

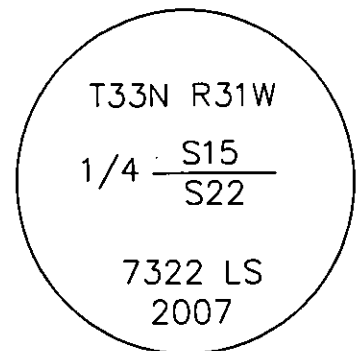
A hemlock, 12 ins. diam., bears N. 34°E., 12.25 ft. dist., scribed 1/4 S15 BT.

A fir, 12 ins. diam., bears S. 44°W., 3.80 ft. dist., scribed 1/4 S22 BT.

Painted faces and 6 in. wide red bands to all bearing trees and attached Land Survey Monument and Bearing Tree signs.

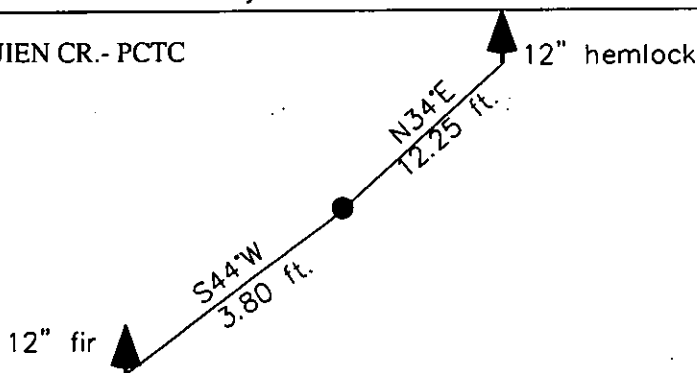
Magnetic declination: 18° East

Equipment used: Hand compass and loggers tape



Kootenai Surveyors Inc., 314 California Av., Libby, MT. 59923 (406) 293-4354

CRUIEN CR.- PCTC



SKETCH OF CORNER

CERTIFICATION

I, Levi Powell certify the information shown herein is true and correct.

Alvah F. Hughes Signature Ground Party Chief

I, Alvah F. Hughes certify that this Corner Record correctly represents work performed by me or under my direction, in compliance with the "Corner Recordation Act" (79-22-101, et seq., M.C.A.)

Alvah F. Hughes Signature of Surveyor & Seal

Date: 07/24/2007 Reg. No. 7322-LS

Employer: Kootenai Surveyors Inc.

Office of Clerk and Recorder, County of Lincoln This "corner


record" was filed for record on  
was noted on the cross-index  
book No. \_\_\_\_\_

205584 BOOK: CCR CC&R'S PAGE: 11108 Pages: 1  
STATE OF MONTANA LINCOLN COUNTY  
RECORDED: 08/27/2007 9:27 KOI: CC&R'S  
TAMMY D. LAUER CLERK AND RECORDER  
FEE: \$0.00 BY: Tammy D. Lauer  
TO: KOOTENAI SURVEYORS INC. P.O. BOX 393, LIBBY, MT 59923

Cross Index No. N 15 T. 33N R. 31W P.M., MT

Adopted July 1, 1981, Montana Board of Professional Engineers & Land Surveyors

Sec. 15



• corner this sheet

1. *Myrica*  
2. *Myrica*

1  
2