

# CERTIFIED CORNER RECORDATION

Corner E 1/4 S31 T 33 N. R. 31 W. P.M.M. LINCOLN County

I. Record: 1904 original GLO survey by G. Fessenden and R. Lyman: Set a limestone 12x8x6 ins., 8 ins. in the ground, marked 1/4 on the W. face from which:

A pine, 8 ins. diam., bears N39°E., 34 lks. dist. (22.44 ft) mkd. 1/4 S32 BT.  
A tamarack, 8 ins. diam., bears S81°E., 22 lks. (14.52 ft) mkd. 1/4 S31 BT.

II. Found: During field search of area, a limestone 14x9x6 ins., with a visible 1/4 marked on the face was found out of the ground and on the side slope.  
A tamarack snag, 9 ins. diam., with burned face and visible ax hack marks bears S.81°W., 14.52 ft dist.  
A stump hole bears N.40°E., 22.50 ft. dist.(Record N.39°E. 22.44 ft.).

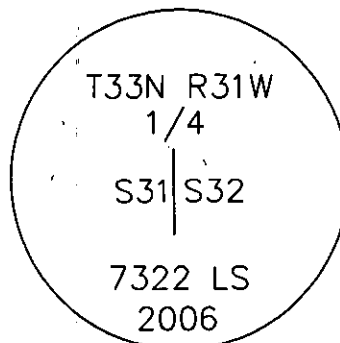
III. Perpetuation: At a point determined from original bearing tree remains, we set a Alum. pipe, 2 1/2 ins. diam. 30 ins. long 26 ins. in the ground, with a 3 1/4 ins. diam. Alum. cap marked as shown below from which:

A Fir, 6 ins. diam., bears S.39°E., 17.30 ft. dist., scribed 1/4 S32 BT.  
A Spruce, 7 ins. diam., bears S.56°W., 22.20 ft. dist., scribed 1/4 S31 BT.

Painted faces red and 6 in. wide red bands to all bearing trees and attached Land Survey Monument and Bearing tree signs.  
Set a steel post 3 ft. N. of monument with attached USFS Land Survey Monument sticker.

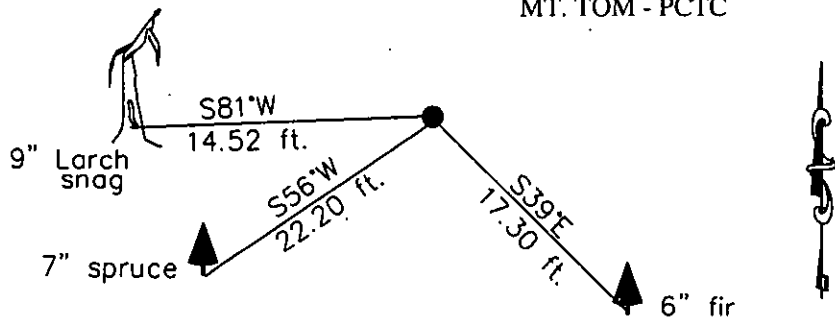
Magnetic declination: 18° East assumed

Equipment used: Hand compass and loggers tape



Kootenai Surveyors Inc., 314 California Av., Libby, MT. 59923 (406) 293-4354

MT. TOM - PCTC



SKETCH OF CORNER

## CERTIFICATION

I, Mike Tester  
certify the information shown herein is true and correct.

[Signature]  
Signature Ground Party Chief

I, Alvah F. Hughes  
certify that this Corner Record correctly represents work performed by me or under my direction in compliance with the "Corner Recordation Act" (10-22-101, et seq., M.C.A.)

[Signature]  
Signature of Surveyor & Seal

Date: 10/20/2006 Reg. No. 7322-LS

Employer: Kootenai Surveyors Inc.

Office of Clerk and Recorder, County of Lincoln This "corner

record" was filed for record on 200860 BOOK: CCR CC&R'S PAGE: 11061 Pages: 1

was noted on the cross-index STATE OF MONTANA LINCOLN COUNTY

book No. RECORDED: 02/07/2007 9:19 KOI: CC&R'S

TAMMY D. LAUER CLERK AND RECORDER

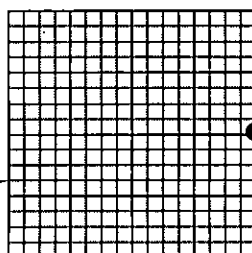
FEE: \$0.00


TO: FILED

BY: [Signature]

Cross Index No. X 05 T. 33N R. 31W P.M., MT

Adopted July 1, 1981, Montana Board of Professional Engineers & Land Surveyors





1955  
HUGHES  
1955