

CERTIFIED CORNER RECORDATION

Corner NE Cor. S31 T 33 N. R. 31 W. P.M.M. Lincoln County

I. Record: 1904 original GLO survey by A. Fessenden and R. Lyman : Set a limestone 12x8x6 ins. 8 ins. in the ground, for cor. of secs. 29,30,31 and 32 marked with 1 notch on the S. and 5 notches on E. edges from which:

- A pine, 12 ins. diam., bears N. 31°E., 13 lks. (8.58 ft.) dist., mkd. T. 33 R. 31 W. S 29 BT.
- A pine, 10 ins. diam., bears S. 69°E., 23 lks. (15.18 ft.) dist., mkd. T. 33 R. 31 W. S 32 BT.
- A pine, 10 ins. diam., bears S. 6°30'W., 15 lks. (9.90 ft.) dist., mkd. T. 33 N. R. 31 W. S 31 BT.
- A fir, 6 ins. diam., bears N. 49°W., 30 lks. (19.80 ft.) dist., mkd. T. 33 N. R. 31 W. S 30 BT.

II. Found: A limestone 13x9x6 ins. in the ground loosely set, marked with 1 notch on the S. face and 3 ledgeable marks on the E. face.

III. Perpetuation: At the corner point, determined by the original stone monument, set a Aluminum pipe 2 1/2 ins. diam., 30 ins. long 26 ins. in the ground, with a 3 1/4 in. diam. Aluminum cap marked as shown below from which:

- A larch, 10 1/2 ins. diam., bears N. 58°E., 33.20 ft. dist., mkd. T33N R31W S29 BT.
- A spruce, 5 ins. diam., bears S. 88°E., 15.60 ft. dist., mkd. T33N R31W S32 BT.
- A hemlock, 5 1/2 ins. diam., bears S. 54°W., 7.20 ft. dist., mkd. T33N R31W S31 BT.
- A fir, 3 ins. diam., bears S. 31°W., 11.00 ft. dist., mkd. "X" BT.

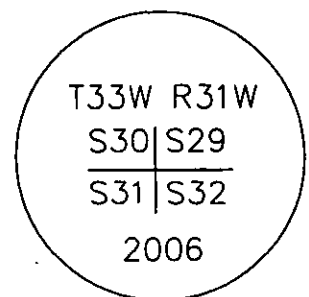
Raise a collar of stone, 3 ft. diam. 1 ft. high around set monument.

Set a steel post on line 3 ft. W. with U.S.F.S Land Survey monument and Property Boundary stickers.

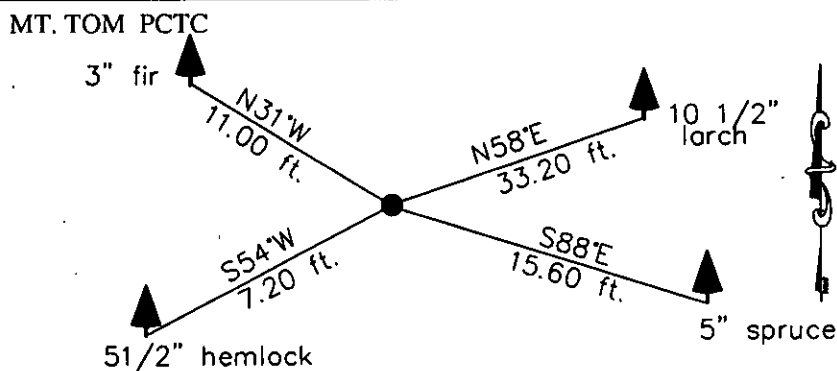
Painted faces and 6 in. wide red bands to all bearing trees and attached Land Survey Monument and Bearing Tree signs.

Magnetic declination: 18° East

Equipment used: Hand compass and loggers tape



Kootenai Surveyors Inc., 314 California Av., Libby, MT. 59923 (406) 293-4354




SKETCH OF CORNER

CERTIFICATION

I, Mike Tester
certify the information shown herein is true and correct.
Mike Tester
Signature Ground Party Chief

I, Alvah F. Hughes
certify that this Corner Record correctly represents work performed by me or under my direction in compliance with the Corner Recordation Act (70-22-101, et seq., M.C.A.)
Alvah F. Hughes
Signature of Surveyor & Seal

Date: 10/20/2006 Reg. No. 7322-LS
Employer: Kootenai Surveyors Inc.



Office of Clerk and Recorder, County of Lincoln This "corner

record" was filed for record on 200857 BOOK: CCR CC&R'S PAGE: 11058 Pages: 1

was noted on the cross-index STATE OF MONTANA LINCOLN COUNTY

book No. RECORDED: 02/07/2007 9:16 KOI: CC&R'S

TAMMY D. LAUER CLERK AND RECORDER

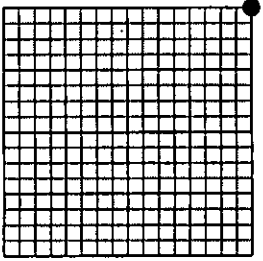
FEE: \$0.00

TO: FILED

BY: *Tammy D. Lauer*

Cross Index No. V 05 T. 33N R. 31W P.M., MT

Adopted July 1, 1981, Montana Board of Professional Engineers & Land Surveyors



• corner this sheet

