

CERTIFIED CORNER RECORDATION

Corner SE Cor. S 31 T. 33 N. R. 31 W. P.M.M. LINCOLN County

I. Record: 1904 Original GLO survey by G. Fessenden and R. Lyman : set a slatestone 24x12x3 ins., 18 ins. in the ground, marked with SC on the north face and 1 notch on the W. face and 5 notches on the E. face from which:

A fir, 6 ins. diam., bears N.13°E., 63 lks. (41.58 ft) dist., mkd. T33N R31W SC S32 BT.
A fir, 7 ins. diam., bears N.22°W., 109 lks. (71.94 ft) dist., mkd. T33N R31W SC S31 BT.

1976 BLM Remonumentation by French: Set an iron post, 30 ins. long, 2 1/2 ins. diam., 24 ins. in the ground, with brass cap mkd. as shown below from which:

A fir, 12 ins., diam., bears N. 24°E., 62 lks., dist., mkd. T33N R31W S32 SC BT.
A fir, 10 ins. diam., bears N. 36°W., 129 lks., dist., mkd. T33N R31W S31 SC BT.

II. Found: A 3 1/4 diam. BLM brass cap on a 2 1/2 in. diam. iron pipe firmly set from which:

A fir, 16 ins. diam., bears N.24°E., 40.92 ft. dist. with visible scribing.
A fir snag, 11 ins. diam., bears N.36°W., 85.14 ft. dist. with visible scribing.

III. Perpetuation:

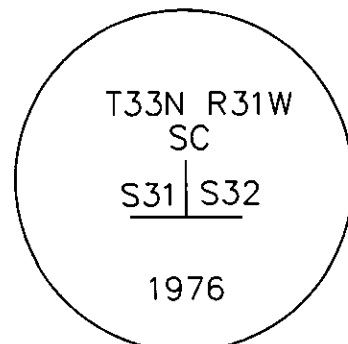
Establish 1 new bearing tree described below:

A Fir, 5 ins. diam., bears N.48°30'W., 15.50 ft. dist., mkd. T33N R31W SC S32 BT.

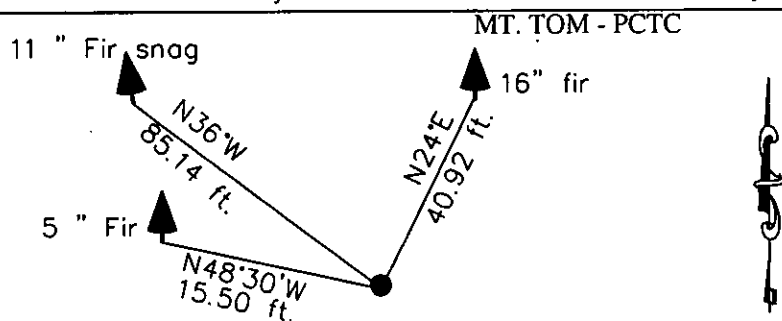
Painted faces and 6 in. wide red bands to all bearing trees and attached Bearing tree and Land Survey Monument signs.

Set a steel post 3' north on line with USFS Property line and Land Survey monument stickers.

Magnetic declination: 18° East
Equipment used: Hand compass and loggers tape



Kootenai Surveyors Inc., 314 California Av., Libby, MT. 59923 (406) 293-4354



SKETCH OF CORNER

CERTIFICATION

I, Mike Tester
certify the information shown herein is true and correct.

[Signature]
Signature Ground Party Chief

I, Alvah F. Hughes
certify that this Corner Record correctly represents work performed by me or under my direction in compliance with the "Corner Recordation Act" (70-22-101, et seq., M.C.A.)

[Signature]
Signature of Surveyor & Seal

Date: 10/20/2006 Reg. No. 7322-LS ALVAH F. HUGHES
Employer: Kootenai Surveyors Inc. 7322-LS

REGISTERED

Sec. 31

Office of Clerk and Recorder, County of Lincoln This "corner

record" was filed for record on 200856 BOOK: CCR CC&R'S PAGE: 11057 Pages: 1


was noted on the cross-ir STATE OF MONTANA LINCOLN COUNTY

book No. _____

RECORDED: 02/07/2007 9:15 KOI: CC&R'S
TAMMY D. LAUER CLERK AND RECORDER
FEE: \$0.00 BY: [Signature]
TO: FILED

Cross Index No. Z 05 T. 33 R. 31W P.M., MT

Adopted July 1, 1981, Montana Board of Professional Engineers & Land Surveyors



• corner this sheet



1000