

CERTIFIED LAND CORNER RECORDATION  
(REFERENCE FSH 5681.65)

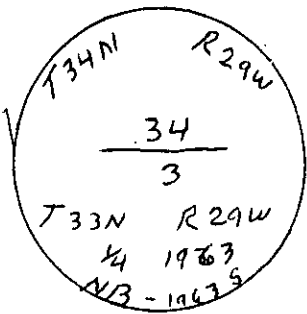
DESCRIPTION OF CORNER EVIDENCE FOUND, AND ORIGINAL RECORD (IF KNOWN)

Found Basalt stone, markings not legible but distance and bearings checked (Record - basalt stone 18" x 6" x 6", 12" in ground, marked 1/2 on N. face). Found Sec. 3 BT, 24" pine as described (Record 24" pine marked 1/2 S 3 BT bears S 4° W, 83 links). Found Sec. 34 BT 30" fir stump. (Record 30" fir marked 1/2 S 34 BT bears N 68° W, 125 links).

DESCRIPTION OF MONUMENT AND ACCESSORIES ESTABLISHED TO PERPETUATE THE ORIGINAL LOCATION OF THIS CORNER:

Date of work: 6/25/63

Set GI pipe, 1-1/8" diam., 28" long with brass cap marked as shown and established a new bearing tree 15" fir 60.4 feet N 44°00' W of corner.



SKETCH, WITH COURSE AND DISTANCE TO ADJACENT CORNERS IF DETERMINED IN THIS SURVEY. (MAY SKETCH OR PASTE REPRODUCTION ON REVERSE SIDE.)

None

Surveyor's Seal

I, \_\_\_\_\_  
certify that the information shown herein is true and correct.

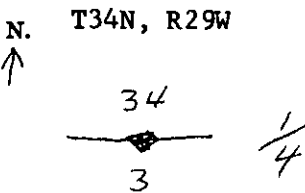
\_\_\_\_\_  
Signature of Ground Party Chief

I, \_\_\_\_\_  
certify that I have carefully performed or reviewed the work done on the diagrammed corner as reported on this recordation form and approve the same.

*Norman Berg*  
\_\_\_\_\_  
Signature of Surveyor

19635  
\_\_\_\_\_  
Registration Number

DIAGRAM OF CORNER:




= Corner recorded on the sheet

Office of Clerk and Recorder, County of LINCOLN, LIBBY, MONT.  
This "corner record" was filed for record on the 8th. day of OCTOBER 1965, was noted on the cross-index plat and is assigned page No. 32, in book No. 1.  
M. M. MANSFIELD, By: *Norman Berg* Deputy.  
County Official  
Cross Index No. 2-15 T 34 R 29 Mer. A-15 33 29

Yours truly,  
[Signature]  
[Name]  
[Title]

10-0-5



STATE OF MONTANA  
COUNTY OF LINCOLN  
Filed this 8th day of October 1965  
By *Wm. H. McFarland* County Clerk  
Deputy