

# CERTIFIED LAND CORNER RECORDATION

(REFERENCE FSH 5681.65)

## DESCRIPTION OF CORNER EVIDENCE FOUND, AND ORIGINAL RECORD (IF KNOWN)


Found basalt stone in place but mkd 1/4 S face (Record - basalt stone 24" x 14" x 7", 18" in ground mkd 1/4 on N face). Found 24" Y pine bears N 41° E 25.1' blazed but no markings visible (Record - 24" pine mkd 1/4 S 27 B.T. bears N 41° E, 38 lks). Found 28" yellow pine bears S 30° 30' E 9.2' mk 1/4 S 34 BT (Record - 28" pine mkd 1/4 S 34 BT bears S 8° E 15 lks)

## DESCRIPTION OF MONUMENT AND ACCESSORIES ESTABLISHED TO PERPETUATE THE ORIGINAL LOCATION OF THIS CORNER:

Date of work: 6-15-63

Set 2" x 36" pipe with brass cap in mound of stone with stone buried W side of pipe marked as shown. Established new BT.

New BT 9" fir marked F.S. RM bears S 48° 30' W, 157½ links



## SKETCH, WITH COURSE AND DISTANCE TO ADJACENT CORNERS IF DETERMINED IN THIS SURVEY. (MAY SKETCH OR PASTE REPRODUCTION ON REVERSE SIDE.)

None

Surveyor's Seal

I, \_\_\_\_\_  
certify that the information shown herein is true and correct.

\_\_\_\_\_  
Signature of Ground Party Chief

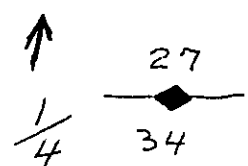
I, \_\_\_\_\_  
certify that I have carefully performed or reviewed the work done on the diagrammed corner as reported on this recordation form and approve the same.

*Manna Berg*  
\_\_\_\_\_  
Signature of Surveyor

1963 S  
\_\_\_\_\_  
Registration Number

## DIAGRAM OF CORNER:

N. T33N R28W




= Corner recorded on the sheet

Office of Clerk and Recorder, County of Lincoln, Libby, Montana

This "corner record" was filed for record on the 8th day of OCTOBER, 1965, was noted on the cross-index plat and is assigned page No. 26, in book No. 1

M. M. MANSFIELD, By: *Verdel Hiden*  
County Official Deputy.

Cross Index No. V-15 T. 33 N. R. 28 W. Mer.



STATE OF MONTANA  
COUNTY OF LINCOLN  
Filed 9:47 AM day of October  
A. D. 1965  
By Wm. H. Macleod County Clerk  
Wm. H. Macleod Deputy