

INSTRUCTIONS

1. Original and/or subsequent record used to evaluate the corner position.
2. Description of evidence found, note discrepancies in the record, state method of establishing lost or obliterated corners.
3. Description of monument and accessories set to perpetuate the corner position.
4. Sketch or corner, show all pertinent data which can best be shown in a sketch example, corner marking, topography ties, position of accessories, etc.
5. Certification must be signed and sealed by Registered Land Surveyor in State of Montana.
6. Fill in Cross Index & Section Diagram at bottom of sheet.

CERTIFIED CORNER RECORDATION

Corner 1/4 S28 S33 T. 33N R. 27W P.M.M. Lincoln County

RECORD: Original G.L.S. survey completed September 12, 1912.

BLM remonumentation notes:

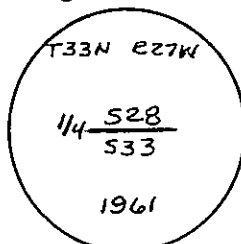
The $\frac{1}{4}$ sec. cor. of secs. 28 and 33, monumented with a limestone, 16 x 6 x 6 ins., firmly set in the ground and mkd. $\frac{1}{4}$ on the N. face.

from which an original bearing tree:

A pine, 12 ins. diam., bears N. 12°W., 9 lks. dist., mkd. " $\frac{1}{4}$ S28 BT". (Record)

At the corner point:

Set an iron post, 30 ins. long., $2\frac{1}{2}$ ins. diam., 27 ins. in the ground, with brass cap mkd.



from which

A pine, 6 ins. diam., bears N. 40 $\frac{1}{2}$ °E., 50 lks. dist., mkd, " $\frac{1}{4}$ S28 BT".

A pine, 6 ins. diam., bears S. 18°W., 54 lks. dist., mkd, " $\frac{1}{4}$ S33 BT".

Bury the original stone alongside the iron post.

Set a wooden post, 5 feet long, 5 ins. diam., in the ground alongside the iron post.

FOUND: A 3 $\frac{1}{2}$ " diam. BLM brass cap firmly set and mkd. as shown above.

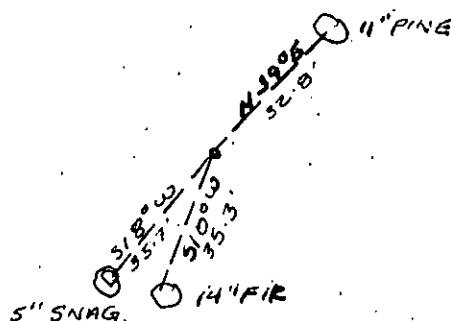

from which

A pine, 11" diam., bears N. 39°E., 32.8 feet dist., healed face.

A snag, 5" diam., bears S. 18°W., 35.7 feet dist., scribing visible.

SET: For a new bearing tree:

A fir, 14" diam., bears S. 10°W., 35.3 feet dist., scribed



SKETCH OF CORNER

CERTIFICATION

1. James W. Reed

certify the information shown herein is true and correct.

James W. Reed
Signature Ground Party Chief

1. Thomas C. Hill

certify that this Corner Record correctly represents work performed by me or under my direction in compliance with the "Corner Recordation Act" (70-22-101, et seq., M.D.A.)


Thomas C. Hill
Signature of Surveyor & Seal

Date: 6/28/83 Reg. No. 5612 S

Employer: U.S.F.S.

Office of Clerk and Recorder, County of Lincoln. This "corner record" was filed for record on the 12th July day of 1983 was noted on the cross-index plat and is assigned page No. 2254, in book No. James BF Siegel by Betty L. Conner County Official deputy

Sec. 28



• corner this sheet

Cross Index No. 33 T. 33 R. 27 P.M.M.

