INSTRUCTIONS

1. Original and/or subsequent record used to evaluate the corner position.
2. Description of evidence found, note discrepancies in the record, state method of establishing lost or obliterated corners.
3. Description of monument and accessories set to perpetuate the corner position.
4. Sketch or corner, show all pertinent data which can best be shown in a sketch example, corner marking, topography ties, position of accessories, etc.
5. Certification must be signed and sealed by Registered Land Surveyor in State of Montana.
6. Fill in Cross Index & Section Diagram at bottom of sheet.

CERTIFIED CORNER RECORDATION

Corner 1/4 25130 sec.25 T. 33N R. 27W P.M.M. LINCOLN County

RECORD: (B.L.M.) The 1/4 sec. cor. of secs. 25 and 30, T. 33 N., Rs. 26 and 27 W., monumented with the remains of the original wooden corner post.

from which the original bearing tree:

An aspen, 14 ins. diam., bears S. 73°1/2'W., 113 lks. dist., mkd 1/4 S25 BT. (Record: S. 73°1/2'W., 114 lks. dist.)

At the corner point

Set an iron post, 30 ins. long 2 1/2 ins. diam., 26 ins in the ground, in concrete, with brass cap mkd.

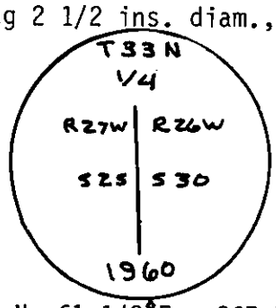

from which

An aspen, 7 ins. diam., bears N. 61 1/2°E., 267 lks. dist., mkd. 1/4 S. 30 BT.

An aspen, 7 ins. diam., bears S. 75 1/2°W., 107 lks. dist., mkd. 1/4 S25 BT.

Set the remains of the original post alongside the iron post.

Raise a mound of stone, 3 ft. base, 2 ft. high, W. of the iron post.

FOUND: B.L.M. brass cap as described above.

from which

AN aspen, 10 ins. diam., bears N 62°E, 177.5 feet dist., healed face.

A new B.T.

An aspen, 13 ins diam., bears S. 75°W., 75.2 feet dist., scribed 1/4 B.T.

MONTANA THOMAS C. HILL 5612 S REGISTERED LAND SURVEYOR

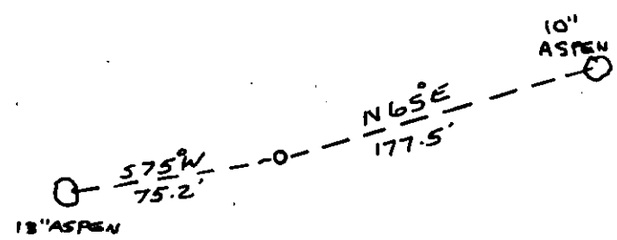

SKETCH OF CORNER

CERTIFICATION

I, James W. Reed certify the information shown herein is true and correct,

James W. Reed
Signature Ground Party Chief

I, Thomas C. Hill certify that this Corner Record correctly represents work performed by me or under my direction in compliance with the "Corner Recordation Act" (70-22-101, et seq., M.C.A.)

Thomas C. Hill
Signature of Surveyor & Seal

Date: 11/5/82 Reg. No. 5612 S

Employer: U.S.F.S.

Office of Clerk and Recorder, County of Lincoln. This "corner record" was filed for record on the Dec. 29 day of 1982 was noted on the cross-index plat and is assigned page No. 2117, in book No. _____

Eleanor L. Vaughn by Betty L. Conces deputy
County Official

Cross Index No. _____ T. 33 R. 27 PMM

Sec. 25

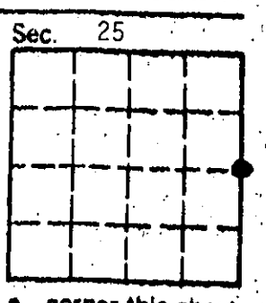

• - corner this sheet