

## INSTRUCTIONS

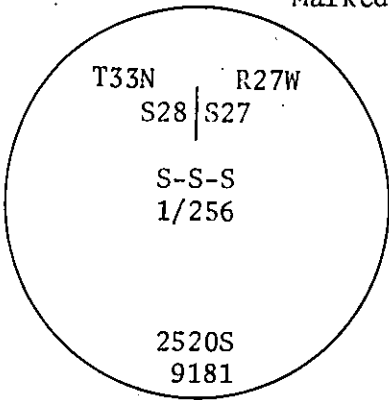
1. Original and/or subsequent record used to evaluate the corner position.
2. Description of evidence found, note discrepancies in the record, state method of establishing lost or obliterated corners.
3. Description of monument and accessories set to perpetuate the corner position.
4. Sketch or corner, show all pertinent data which can best be shown in a sketch example, corner marking, topography ties, position of accessories, etc.
5. Certification must be signed and sealed by Registered Land Surveyor in State of Montana.
6. Fill in Cross Index & Section Diagram at bottom of sheet.

## CERTIFIED CORNER RECORDATION

Corner S-S-S 1/256 COR. SECS. 27&28 T. 33N R. 27W P.M.M. Lincoln County

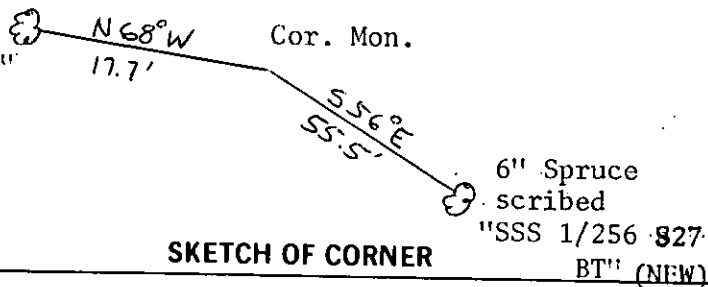
ORIGINAL G.L.O. NOTES: THIS CORNER WAS NEVER SET

Set 2 1/2" X 30" Aluminum Monument with 3/4" cap.  
Marked as shown.



SEE CERTIFICATE OF SURVEY NO. 1007 FOR SECTION BREAKDOWN

11" Larch  
scribed  
"SSS 1/256 BT"  
S28 BT"  
(NEW)



SKETCH OF CORNER

## CERTIFICATION

I, EDWARD FOY

certify the information shown herein is true and correct.

*Edward Foy*  
Signature Ground Party Chief

I, M. L. HAIGES

certify that this Corner Record correctly represents work performed by me or under my direction in compliance with the "Corner Recordation Act" (79-22-102 et seq., M.D.A.)

*M. L. Haiges*  
Signature of Surveyor & Seal

Date: 12/1981 Reg. No. 2520S

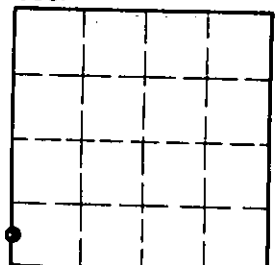
Employer: \_\_\_\_\_

Office of Clerk and Recorder, County of LINCOLN. This "corner record" was filed for record on the March 2nd day of 1982 was noted on the cross-index plat and is assigned page No. 1573, in book No. 1

*Eleanor L. Laughlin by Betty L. Conner*  
County Official deputy

Cross Index No. UV-13 T. 33 R. 27 P.M.M.

Sec. 27



• - corner this sheet

THE UNIVERSITY OF CHICAGO

DEPARTMENT OF THE HISTORY OF ARTS

RECEIVED

1964

1964

1964

1964

1964

1964

1964

1964

1964

1964

1964

1964

1964