

## INSTRUCTIONS

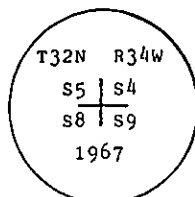
1. Original and/or subsequent record used to evaluate the corner position.
2. Description of evidence found, note discrepancies in the record, state method of establishing lost or obliterated corners.
3. Description of monument and accessories set to perpetuate the corner position.
4. Sketch of corner, show all pertinent data which can best be shown in a sketch example, corner marking, topography ties, position of accessories, etc.
5. Certification must be signed and sealed by Land Surveyor registered in the State of Montana.
6. Fill in Cross Index & Section Diagram at bottom of sheet.

## CERTIFIED CORNER RECORDATION

Corner of Secs. 4, 5, 8, & 9 T. 32 N. R. 34 W. P.M.M. Lincoln County

I. 1903 G.L.O. record by Allen B. Benedict: Set a stone monument and four bearing trees.

1968 B.L.M. remonumentation record by Woodrow E. Damn et al: "The cor. of secs. 4, 5, 8 and 9, monumented with a limestone, 15x10x4 ins., firmly set, mkd. with 5 grooves on the S. and 4 grooves on the E. faces and witnessed by the remains of the original bearing trees. At the corner point, set an iron post, 30 ins. long, 2 1/2 ins. diam., 24 ins. in the ground, with brass cap mkd.



from which:

The original bearing tree:

- A pine, 27 ins. diam., bears N75 1/2° E, 87 lks. dist., mkd. R3W S. (Record)
- A tamaruck, 9 ins. diam., bears S62° W, 50 lks. dist., mkd. T32N R34W. (Record)
- A pine, 24 ins. diam., bears N25 1/4° W, 222 lks. dist., mkd. T32N R34W S5 BT. (Record)

The new bearing trees:

- A fir, 6 ins. diam., bears S50° E, 22 lks. dist., mkd. T32N R34W S9 BT.
- A fir, 8 ins. diam., bears S85° W, 54 lks. dist., mkd. T32N R34W S8 BT.
- A fir, 12 ins. diam., bears N25° W, 83 lks. dist., mkd. T32N R34W S5 BT.

Bury the original stone alongside the iron post."

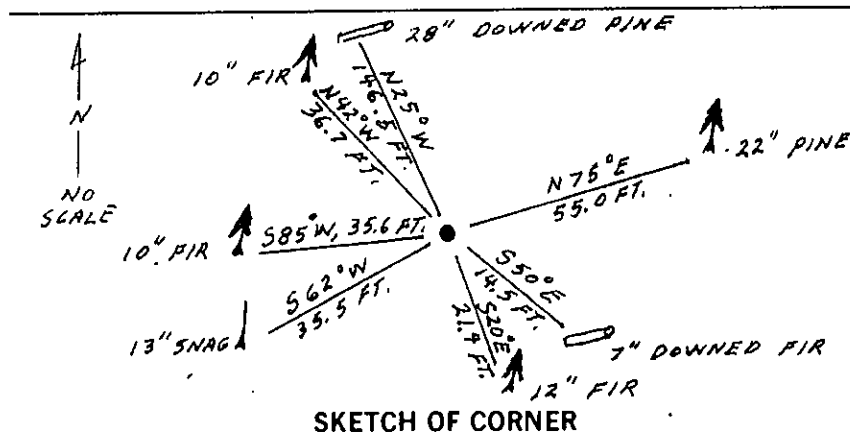
II. Found a 2 1/2 ins. diam. iron pipe, 10 ins. above the ground in collar of stone, with 3 1/4 ins. diam. B.L.M. brass cap, marked as shown above; from which:

- A pine, 22 ins. diam., bears N75° E, 55.0 ft. (83 lks.) dist., healed face. (Record: 87 lks.)
- A larch snag, 13 ins. diam., bears S62° W, 35.5 ft. (54 lks.) dist., mkd. T32 R34. (Record: 50 lks.)
- A downed pine, 28 ins. diam., bears N25° W, 146.5 ft. (222 lks.) dist., mkd. N W 5.
- A downed fir, 7 ins. diam., bears S50° E, 14.5 ft. (22 lks.) dist., mkd. 32N R34W S9 BT.
- A fir, 10 ins. diam., bears S85° W, 35.6 ft. (54 lks.) dist., healed face.
- A downed fir, 13 ins. diam., bears N25° W, 54.8 ft. (83 lks.) dist., mkd. T32N R34W.

III. Establish two new Bearing Trees:

- A fir, 12 ins. diam., bears S20° E, 21.4 ft. dist., mkd. T32N R34W S9 BT.
- A fir, 10 ins. diam., bears N42° W, 36.7 ft. dist., mkd. T32N R34W S5 BT.

Set a 6 ft. galvanized steel guard post with Land Survey Marker and Property Boundary decals, East, 4 ft. Painted red bands around the bearing trees and attached Land Survey Monument and Bearing Tree signs. Magnetic Declination: 20° East



## CERTIFICATION

Thomas M. Hommel

I, Thomas M. Hommel, certify the information shown herein is true and correct.

Signature Ground Party Chief

Alvah F. Hughes

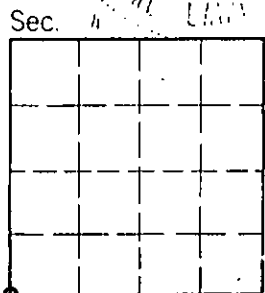
I, Alvah F. Hughes, certify that this Corner Record correctly represents work performed by me or under my direction in compliance with the "Corner Recordation Act" (70-22-101, et seq., M.C.A.)

Signature of Surveyor & Seal

Date: 12/17/92 Reg. No. 7322LS

Employer: U.S. FOREST SERVICE

Office of Clerk and Recorder, County of Lincoln. This "corner record" was filed for record on Jan 19, 1993 was noted on the cross-index plat and is assigned page No. 5317, in book No. Coral M. Cummings, County Official



Cross Index No. E-09 T. 32 N. R. 34 W. PMM

