

INSTRUCTIONS

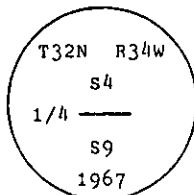
1. Original and/or subsequent record used to evaluate the corner position.
2. Description of evidence found, note discrepancies in the record, state method of establishing lost or obliterated corners.
3. Description of monument and accessories set to perpetuate the corner position.
4. Sketch of corner, show all pertinent data which can best be shown in a sketch example, corner marking, topography (lies, position of accessories, etc.
5. Certification must be signed and sealed by Land Surveyor registered in the State of Montana.
6. Fill in Cross Index & Section Diagram at bottom of sheet.

CERTIFIED CORNER RECORDATION

Corner 1/4 Cor. of Secs. 4 & 9 T. 32 N. R. 34 W. P.M.M. Lincoln County

- I. 1903 G.L.O. record by Allen B. Benedict: Set a wood post monument and two bearing trees.

1968 D.L.M. remonumentation record by Woodrow E. Damn et al: "The 1/4 sec. cor. of secs. 4 and 9, monumented with a fir post, 3 ft. long, 4 ins. sq., firmly set, mkd. 1/4 on the N. face, and witnessed by the remains of the original bearing trees. At the corner point, set an iron post, 30 ins. long, 2 1/2 ins. diam., 24 ins. in the ground, with brass cap mkd.



from which:

The original bearing tree:

- A pine, 36 ins. diam., bears N45° E, 20 lks. dist., mkd. 1/4 S4 BT. (Record)
A hemlock stump, 14 ins. diam., bears S23 1/2° E, 33 lks. dist., mkd. 1/4 S9 BT. (Record)

The new bearing trees:

- A fir, 7 ins. diam., bears S38° E, 8 lks. dist., mkd. 1/4 S9 BT.
A larch, 7 ins. diam., bears N75 1/2° W, 24 lks. dist., mkd. 1/4 S4 BT.

Bury the original stone alongside the iron post."

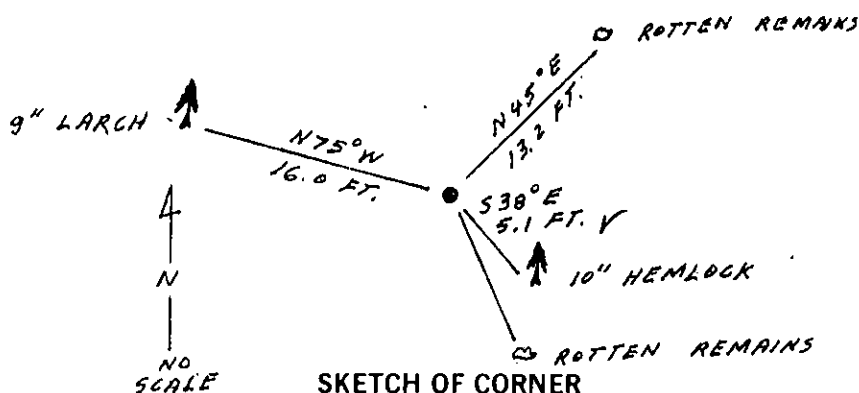
- II. Found a 2 1/2 ins. diam. iron pipe, 6 ins. above the ground with 3 1/4 ins. diam. B.L.M. brass cap, marked as shown above; from which:

- Rotten remains of a pine, bears N45° E, 13.2 ft. (20 lks.) dist.
Rotten remains of a hemlock, bears S24° E, 21.8 ft. (33 lks.) dist.
A hemlock, 10 ins. diam., bears S38° E, 5.1 ft. (8 lks.) dist., mkd. 1/4 S9 BT. (Record: fir)
A larch, 9 ins. diam., bears N75° W, 16.0 ft. (24 lks.) dist., visible scribe.

- III. Set a 6 ft. galvanized steel guard post with Land Survey Marker and Property Boundary decals, West, 3 ft.

Painted red bands around the bearing trees and attached Land Survey Monument and Bearing Tree signs.

Magnetic Declination: 20° East



SKETCH OF CORNER

CERTIFICATION

Thomas M. Hommel

I, Thomas M. Hommel certify the information shown herein is true and correct.

Signature Ground Party Chief

I, Alvah F. Hughes

certify that this Corner Record correctly represents work performed by me or under my direction in compliance with the "Corner Recordation Act" (70-22-101, et seq., M.C.A.)

Signature of Surveyor Alvah F. Hughes 7322 LG

Date: 12/17/92 Reg. No. 7322 LG

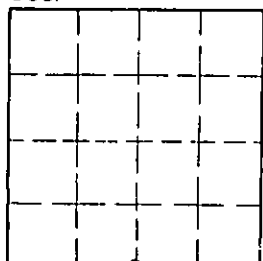
Employer: U.S. FOREST SERVICE

Office of Clerk and Recorder, County of Lincoln. This "corner record" was filed for record on Jan 19, 1993 was noted on the cross-index plat and is assigned page No. 5315 in book No. Coal M. Cummings By DB


County Official

Cross Index No. E-11 T. 32 N R. 34 W PMM

Sec. 4



• - corner this sheet



9" DBH Leach
NVS

N 75° W
16.8 ft

3/4" Brass
cap

S 55° E
11.0 ft

10" DBH
Hemlock
NVS

