

INSTRUCTIONS

1. Original and/or subsequent record used to evaluate the corner position.
2. Description of evidence found, note discrepancies in the record, state method of establishing lost or obliterated corners.
3. Description of monument and accessories set to perpetuate the corner position.
4. Sketch of corner, show all pertinent data which can best be shown in a sketch example, corner marking, topography ties, position of accessories, etc.
5. Certification must be signed and sealed by Land Surveyor registered in the State of Montana.
6. Fill in Cross Index & Section Diagram at bottom of sheet.

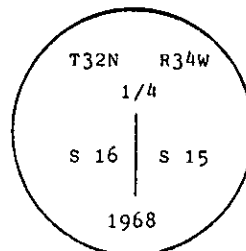
CERTIFIED CORNER RECORDATION

Corner W 1/4 Corner Section 15 T. 32 N. R. 34 W. P.M.M. Lincoln County

- I. 1903 GLO Record: Set a limestone, 18 x 12 x 4 ins. 12 ins. in the ground, for 1-4 sec. cor. marked 1-4 on W. face; from which

- A tamarack, 24 ins. diam. bears N. $58^{\circ}30'E.$, 30 lks. dist. marked 1-4 S. 15 BT.
A pine, 14 ins. diam. bears S. $60^{\circ}W.$ 24 lks. dist. marked 1-4 S. 16 BT.

1968 BLM Remonumentation: Set an iron post, 30 ins. long, 2-1.2 ins. diam., 24 ins. in the ground, with brass cap mkd.



from which

The original bearing trees:

- A snag, 20 ins. diam., bears N. $58-1/2^{\circ}E.$, 30 lks. dist., mkd. 1/4 S15 BT (Record)
A rotted stump, bears S. $60^{\circ}W.$, 24 lks. dist., with no visible marks. (Record)

The new bearing trees:

- A cedar, 16 ins. diam., bears N. $15-3/4^{\circ}E.$, 16 lks. dist., mkd. 1/4 S15 BT.
A larch, 6 ins. diam., bears S. $49-1/2^{\circ}W.$, 49 lks. dist., mkd. 1/4 S16 BT.

- II. Found: A BLM brass cap on an iron pipe, 6 ins. out of the ground, marked as shown.

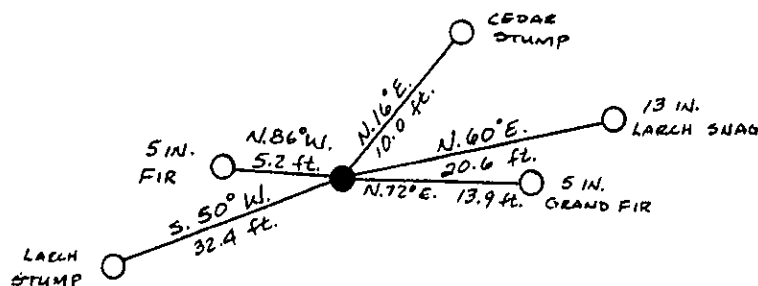
from which

- A cedar stump, 18 ins. diam., bears N. $16^{\circ}E.$, 10.0 ft. dist., marked 1/4 S15 BT. (BLM)
A larch snag, 13 ins. diam., bears N. $60^{\circ}E.$, 20.6 ft. dist., marked 1/4 S15 BT. (GLO)
A larch stump, broken off, bears S. $50^{\circ}W.$, 32.4 ft. dist., scribing visible 1/4 S16 BT. (BLM)
No evidence of the S.W. GLO BT. bearing and dist. fall on an old skid trail.

- III. I marked and scribed two bearing trees:

- A Grand fir, 5 ins. diam., bears N. $72^{\circ}E.$, 13.9 ft. dist., marked 1/4 S15 BT.
A fir, 5 ins. diam., bears N. $86^{\circ}W.$, 5.2 ft. dist., marked 1/4 S16 BT.

I set a 6 ft. galvanized steel guard post with a Survey Marker decal attached, 2 ft. North of monument. I painted red bands around bearing trees and attached BT and Land Survey Monument signs.



SKETCH OF CORNER

CERTIFICATION
Steven A. Boyer

I, Steven A. Boyer, certify the information shown herein is true and correct.

Alvah F. Hughes
Signature Ground Party Chief
Alvah F. Hughes

I, Alvah F. Hughes, certify that this Corner Record correctly represents work performed by me or under my direction in compliance with the "Corner Recordation Act" (70-22-101, et seq., M.C.A.).

Alvah F. Hughes
Signature of Surveyor & Seal
7322 LS

Date: 12/87 Reg. No. 7322-S

Employer: U.S.F.S.

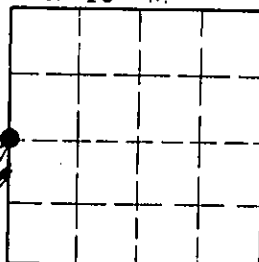
Office of Clerk and Recorder, County of Lincoln. This "corner record" was filed for record on Dec. 23, 1987

was noted on the cross-index plat and is assigned page No. 3790 in book No. _____

Janet BF Sugilley
County Official

Cross Index No. L-13 T. 32N R. 34W PMM

Sec. 15



• corner this sheet

