

INSTRUCTIONS

1. Original and/or subsequent record used to evaluate the corner position.
2. Description of evidence found, note discrepancies in the record, state method of establishing lost or obliterated corners.
3. Description of monument and accessories set to perpetuate the corner position.
4. Sketch or corner, show all pertinent data which can best be shown in a sketch example, corner marking, topography ties, position of accessories, etc.
5. Certification must be signed and sealed by Registered Land Surveyor in State of Montana.
6. Fill in Cross Index & Section Diagram at bottom of sheet.

CERTIFIED CORNER RECORDATION

Corner E. $\frac{1}{4}$ Corner of Section 10 T. 32W R. 34W P.M.M. Lincoln County

1. 1903 GLO Record: Set a limestone 14x10x8in., 10ins. in the ground, for $\frac{1}{4}$ sec. cor., mkd. $\frac{1}{4}$ on W. face.

from which:

A fir, 5in. diam., bears S. 11° E., 25 lks. dist., mkd. $\frac{1}{4}$ S11 BT.
A fir, 6in. diam., bears S. $40^{\circ}15'$ W., 25 lks. dist. Mkd. $\frac{1}{4}$ S10 BT.

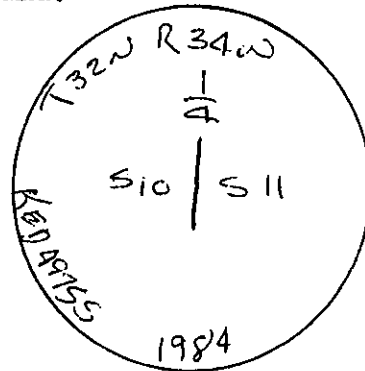
11. I found a stone with the top portion broken off, having $\frac{1}{4}$ scribed on the W. face, per original GLO Notes.

from which:

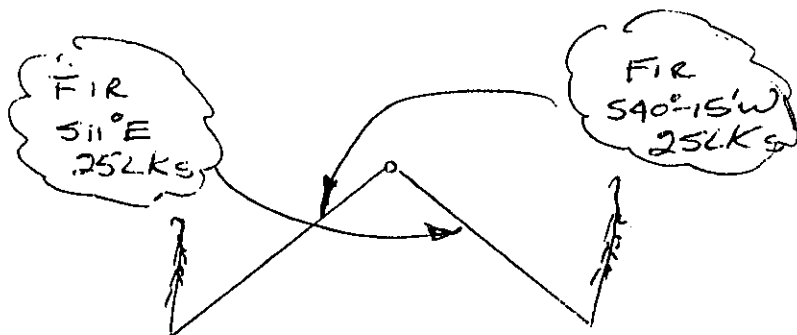

Two original bearing trees with 6in. bands and BT. sign on back and front.
Original blazes have never been opened.

At the corner point:

Set a 24in. long aluminum post, $2\frac{1}{2}$ in. diam., 20in. in the ground, occupying the same position as the stone, with an aluminum cap mkd.



111. I set a steel post 1 ft. N. of the aluminum post and pipe.
The original rock is buried alongside the pipe.



SKETCH OF CORNER

CERTIFICATION

1. Tom Davis
certify the information shown herein is true and correct.

Signature Ground Party Chief

2. Ken E Davis
certify that this Corner Record correctly represents work performed by me or under by direction in compliance with the "Corner Recordation Act" (70-22-101 et seq., M.C.A.)

Signature of Surveyor & Seal

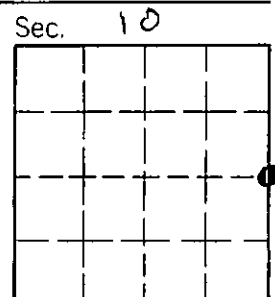
Date: 1984 Reg. No. 99255

Employer: _____

Office of Clerk and Recorder, County of Lincoln. This "corner record" was filed for record on the December 12 day of 1984 was noted on the cross-index plat and is assigned page No. 2842, in book No. _____

Janet B.F. Siegel by Janet B.F. Siegel
County Official deputy

Cross Index No. S. 10 T. 32 R. 34 P.M.M.



• - corner this sheet

