

INSTRUCTIONS

1. Original and/or subsequent record used to evaluate the corner position.
2. Description of evidence found, note discrepancies in the record, state method of establishing lost or obliterated corners.
3. Description of monument and accessories set to perpetuate the corner position.
4. Sketch or corner, show all pertinent data which can best be shown in a sketch example, corner marking, topography ties, position of accessories, etc.
5. Certification must be signed and sealed by Registered Land Surveyor in State of Montana.
6. Fill in Cross Index & Section Diagram at bottom of sheet.

CERTIFIED CORNER RECORDATION

Corner Closing Corner of Sec. 2, 3 T. 32 N R. 34 W P.M.M. Lincoln County

1. 1903 GLO Record: Set a granite stone 15x12x10in., 10ins. in the ground, for closing cor. 2 & 3 mkd. CC on S. face with 2 grooves on E. and 4 grooves on W. face.

from which:

A tamarack, 12ins. diam., bears S.28°E., 48 lks. dist., mkd. T32N, R34W, S2 BT.
A tamarack, 18ins. diam., bears S.37°15'W., 95 lks. dist., mkd. T 32 N, R 34 W, S3 BT.

- II. I found a skid trail near approximate location of the corner. I also found a tamarack tree 18ins. diam., clearly mkd. T32N, R34W, S3 BT, and a 12in. dead tamarack snag being in the approximate location of the original bearing tree in Section 2. This snag has been cut on with an ax over the last few years several times. I could not determine if it had a face or had been scribed.

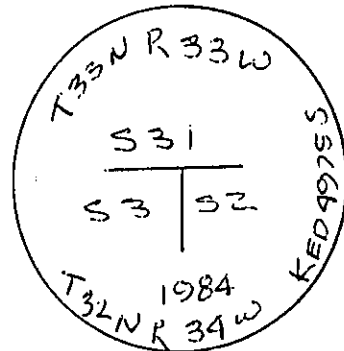
- III. I set the aluminum post and cap from the original bearing tree in Section 3 using the Decl. of N.23°27'E. and bearing and distance per GLO Notes.

At the corner point:


Set aluminum post 24ins. long 2½in. diam., 20ins. in ground with aluminum cap marked CC. The corner is located on the E. edge of a skid trail.

from which:

A red fir 15ins. diam., bears S25°E., 39 ft. mkd. T32N, R34W, S2 BT. CC.
A tamarack 18ins. diam., bears S37°15' W 95 lks. dist., marked T32N, R34W, S3 BT. CC. (original)
A tamarack snag 12in. diam., bears S28°E., 33 ft. (no scribing)



- IV. All bearing trees have a 6in. red band around tree and BT. signs front and back.



CERTIFICATION

I, Tom Davis
certify the information shown herein is true and correct.

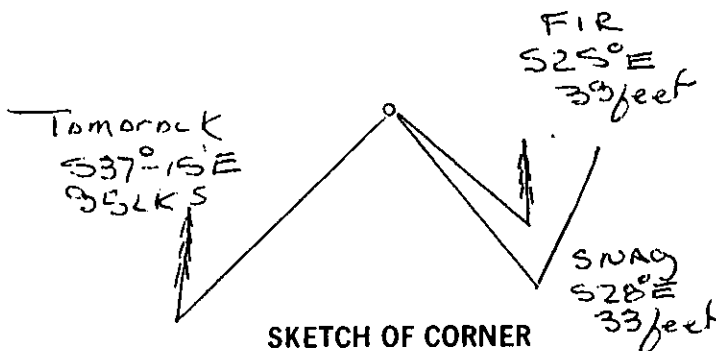
Tom Davis
Signature Ground Party Chief

I, KENNETH F. DAVIS
certify that this Corner Record correctly represents work performed by me or under by direction in compliance with the "Corner Recordation Act" (70-22-101, et seq., M.D.A.)

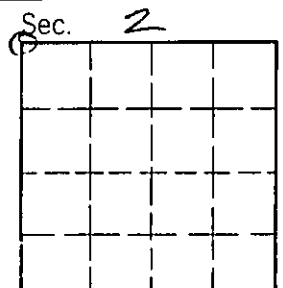
Kenneth Davis
Signature of Surveyor & Seal

Date: 1984 Reg. No. 49755

Employer: _____



Office of Clerk and Recorder, County of Lincoln. This "corner record" was filed for record on the December 12 day of 1984 was noted on the cross-index plat and is assigned page No. 2839, in book No. _____
James B. F. Siegel by Karen R. Hampe
County Official deputy



Cross Index No. S. 2 T. 32 R. 34 PMM

• - corner this sheet

