

INSTRUCTIONS

1. Original and/or subsequent record used to evaluate the corner position.
2. Description of evidence found, note discrepancies in the record, state method of establishing lost or obliterated corners.
3. Description of monument and accessories set to perpetuate the corner position.
4. Sketch or corner, show all pertinent data which can best be shown in a sketch example, corner marking, topography ties, position of accessories, etc.
5. Certification must be signed and sealed by Registered Land Surveyor in State of Montana.
6. Fill in Cross Index & Section Diagram at bottom of sheet.

CERTIFIED CORNER RECORDATION

Corner S. $\frac{1}{4}$ Corner SECTION 2 T. 32N R. 34W P.M.M. Lincoln County

1. 1903 GLO Record: Set a limestone, 15x7x5in., 10ins. in the ground for $\frac{1}{4}$ corner mkd. $\frac{1}{4}$ on W. face.

from which:

A pine, 15ins. diam., bears N.25°45'E., 25 lks. dist., mkd. $\frac{1}{4}$ S2 BT.

A pine, 10ins. diam., bears S.18°45'E., 46 lks. dist., mkd. $\frac{1}{4}$ S11 BT.

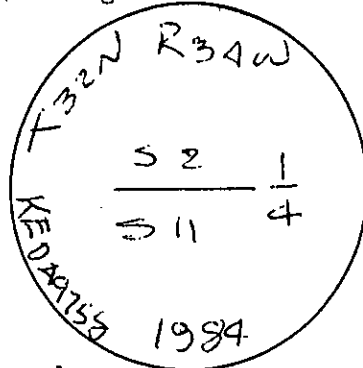
11. I found a marked stone as described per GLO Notes with 4 other larger rocks piled alongside.

No evidence of bearing trees remain.

Dozer trail N. of corner 10 ft.

111. At the corner point:

Set an aluminum post 24ins. long, 2 $\frac{1}{2}$ in. diam., 20ins. into ground with aluminum cap marked:



from which:

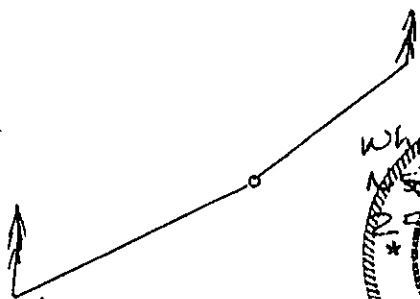
A white fir 13in. diam., bears N.54°E., 25.9 ft. marked $\frac{1}{4}$ S2 BT.

A white fir 10in. diam., bears S.50°W., 15.1 ft. mkd. $\frac{1}{4}$ S11 BT.


All bearing trees have a 6in. band around tree and BT. signs front (54-2) and (54-9) sign both front and back

- 1V. I set a steel post 1 ft. N. of aluminum cap and pipe.
I buried the original stone alongside of pipe and cap.

White Fir
S55°W
15.1 feet



SKETCH OF CORNER



CERTIFICATION

I, Tom D Davis
 certify the information shown here is true and correct.

Tom D Davis
 Signature Ground Party Chief

I, KEVIN DAVIS
 certify that this Corner Record correctly represents work performed by me or under my direction in compliance with the "Corner Recordation Act" (70-22-101, et seq., M.C.A.)

Kevin Davis
 Signature of Surveyor & Seal

Date: 1994 Reg. No. 99758

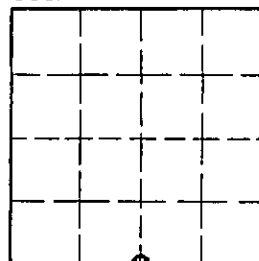
Employer: _____

Office of Clerk and Recorder, County of Lincoln. This "corner record" was filed for record on the December 12 day of 1984 was noted on the cross-index plat and is assigned page No. 2838, in book No. _____

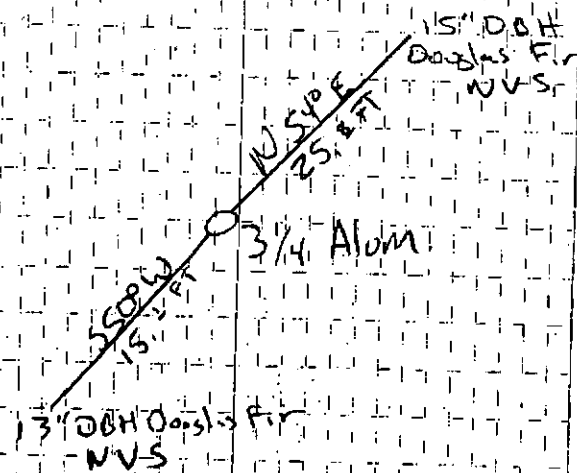
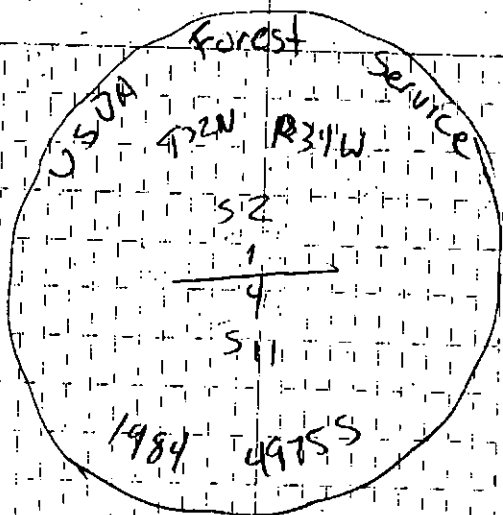
Robert B. F. Siegel by Karen L. Kampke
 County Official Deputy


Cross Index No. S. 2 T. 32 R. 34 P.M.M.

Sec. 2



• - corner this sheet





SHOULD BE
132N