

INSTRUCTIONS

1. Original and/or subsequent record used to evaluate the corner position.
2. Description of evidence found, note discrepancies in the record, state method of establishing lost or obliterated corners.
3. Description of monument and accessories set to perpetuate the corner position.
4. Sketch or corner, show all pertinent data which can best be shown in a sketch example, corner marking, topography ties, position of accessories, etc.
5. Certification must be signed and sealed by Registered Land Surveyor in State of Montana.
6. Fill in Cross Index & Section Diagram at bottom of sheet.

CERTIFIED CORNER RECORDATION

Corner Closing Corner Sec. 2, 1, & 32 T. 32N R. 34W P.M.M. Lincoln County

1. 1903 GLO Record: Set a limestone 18x12x14 ins., 12 ins. in the ground, marked C.C. on S. face with 1 groove on E. face and 5 grooves on W. face.

from which:

A tamarack, 28 ins. diam., bears S. 63° 30' E., 33 lks. mkd. T. 32N., R. 34W., S1 BT.
A tamarack, 28 ins. diam., bears S. 28° W., 29 lks. mkd. T. 32N., R. 34W., S2 BT.

11. I find a stone marked as described per GLO Notes .

from which:

A tamarack 25 ins. diam., bears S. 63° E., 33 lks. scribing visible.
A tamarack snag 30 ins. diam., bears S. 28° W., 29 lks. scribing visible.
A 5/8 in. O.D. steel pipe 6 in. Northwesterly of stone.


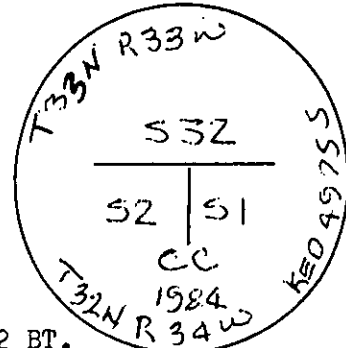
111. At the corner point :

Set an aluminum post 24 ins. long, 2 1/2 in. deam., 20 ins. in ground with aluminum cap marked:

from which:

A red fir 7 in. diam. bears S. 28° W., 15.90 ft. mkd. T32N R34W S2 BT.
All bearing trees have a 6 in. band around tree and BT. signs front (54-2) and (54-9) sign both front and back.

- 1V. I set a steel post 1 ft. N. of aluminum cap, and attached survey sign (54-9).
I buried the original stone alongside the aluminum post.



CERTIFICATION

I, _____
certify the information shown herein is true and correct.

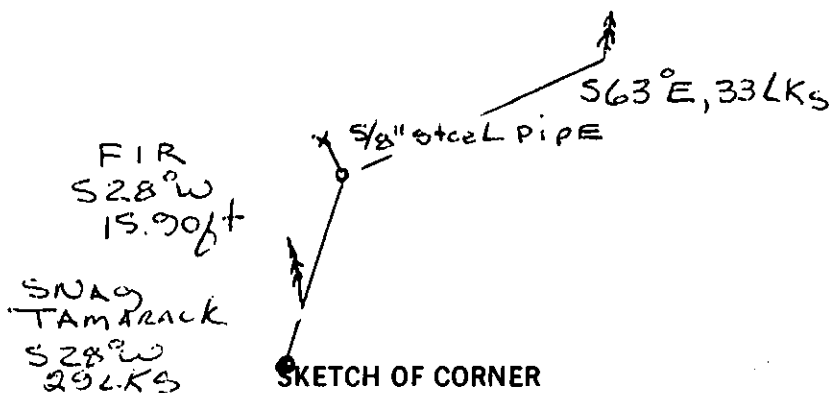
Signature Ground Party Chief

I, _____
certify that this Corner Record correctly represents work performed by me or under my direction in compliance with the "Corner Recordation Act" (70-22-101, et seq., M.D.A.)

Signature of Surveyor & Seal

Date: _____ Reg. No. _____

Employer: _____



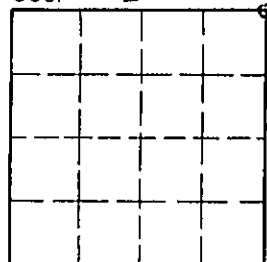
SKETCH OF CORNER

Office of Clerk and Recorder, County of Lincoln. This "corner record" was filed for record on the December 12 day of 1984 was noted on the cross-index plat and is assigned page No. 2837, in book No. _____

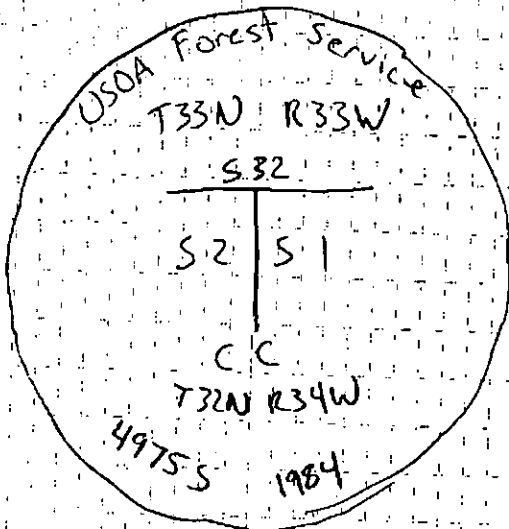
Janet B.F. Siegel by Karen R. Kampe
County Official deputy

Cross Index No. S. 2 T. 32 R. 34 P.M.M.

Sec. 2



• - corner this sheet



12" DBH
Lodgepole pine
Scribed
T33N R33W
S32 CC BT

N 1/4 Sec 36
T33N R33W

3 1/4 Alum

S 280 W
15' 11"

S 280 W
29 LKs

S 280 W
29 LKs

S 280 W
29 LKs

S 280 W
29 LKs

S 280 W
29 LKs

15" DBH Douglas
Fir NVS

Dead
BT

17" DBH Cedar
Scribed S1 CC BT

19" DBH
Dead Larch

