

## INSTRUCTIONS.

1. Original and/or subsequent record used to evaluate the corner position.
2. Description of evidence found, note discrepancies in the record, state method of establishing lost or obliterated corners.
3. Description of monument and accessories set to perpetuate the corner position.
4. Sketch of corner, show all pertinent data which can best be shown in a sketch example, corner marking, topography ties, position of accessories, etc.
5. Certification must be signed and sealed by Land Surveyor registered in the State of Montana.
6. Fill in Cross Index & Section Diagram at bottom of sheet.

## CERTIFIED CORNER RECORDATION

Corner 9 10 16 15 T32N R. 34W P.M.M. Lincoln County

- I. 1903 GLO Record: Set a tamarack post, 3 ft. long, 4 ins. square, 24 ins. in the ground, for cor. of secs. 9, 10, 15 and 16, mkd. T32N S10 on NE., R34W S15 on SE., S16 on SW., and S9 on NW. faces, with 4 notches on S. and 3 notches on E. edges.

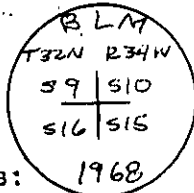
from which:

A pine, 24 ins. diam., bears N.05°E., 43 lks. dist., mkd. T32N R34W S10 BT.  
 A tamarack, 8 in. diam., bears S:55½°E., 36 lks. dist., mkd. T32N R34W S15 BT.  
 A tamarack, 12 ins. diam., bears S.44°W., 37 lks. dist., mkd. T32N R34W S16 BT.  
 A pine, 28 ins. diam., bears N.88°W., 15 lks. dist., mkd. T32N R34W S9 BT.

1968 BLM remonumentation: The cor. of secs. 9, 10, 15 and 16, monumented with a rotted wooden post, 3 ft. long, 4 ins. sq., firmly set 16 ins. in the ground, mkd. S on the NE face, and witnessed by the remains of the original bearing trees.

at the corner point,

Set an iron post, 30 ins. long, 2½ ins. diam., 24 ins. in the ground, with a brass cap mkd.



from which the original bearing trees:

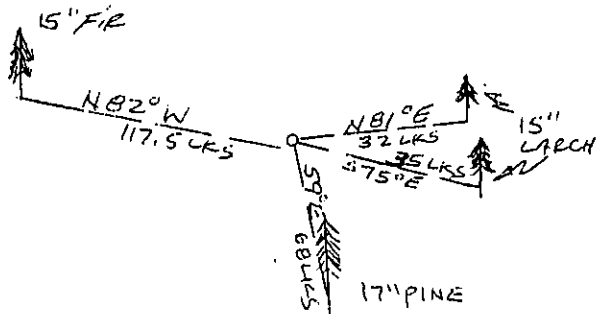
A snag, 16 ins. diam., bears S.44°W., 41 lks. dist., mkd. T32N R34W S16 BT.  
 (Record: S 44°W., 37 lks.)  
 A pine, 28 ins. diam., bears N.88°W., 15 lks. dist., mkd. with an overgrown blaze. (Record)

The new bearing trees:


A larch, 14 ins. diam., bears N.82°E., 32 lks. dist., mkd. T32N R34W S10 BT.  
 A larch, 14 ins. diam., bears S.75°E., 35 lks. dist., mkd. T32N R34W S15 BT.  
 A pine, 14 ins. diam., bears S.8°45'E., 68 lks. dist., mkd. X BT.  
 A fir, 10 ins. diam., bears N.84°W., 117 lks. dist., mkd. T32N R34W S9 BT.

Bury the original post alongside the iron post.

(OVER)



SKETCH OF CORNER



## CERTIFICATION

I, Gary Crismon  
 certify the information shown herein is true and correct.

Gary Crismon  
 Signature Ground Party Chief

I, Thomas C. Hill  
 certify that this Corner Record correctly represents work performed by me or under my direction in compliance with the "Corner Recordation Act" (70-22-101, et seq., M.C.A.)

Thomas C. Hill  
 Signature of Surveyor & Seal

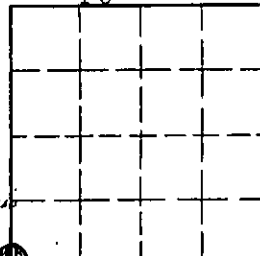
Date: 6/28/84 Reg. No. 5612S

Employer: USFS

Office of Clerk and Recorder, County of Lincoln. This "corner record" was filed for record on July 12, 1984 was noted on the cross-index plat and is assigned page No. 2704, in book No. \_\_\_\_\_

Janet A. E. Sigel by Joanni R. Dennis  
 County Official Deputy

Sec. 10



• - corner this sheet

