

CERTIFIED CORNER RECORDATION

CORNER SE SEC. COR. S1 T.32 N., R.34 W., P.M.M LINCOLN COUNTY

RECORD:

Refer to the attached Corner Recordation Form index # E-25 Page 7025 T32N R34W

FOUND EVIDENCE:

A 3 1/4 inch dia. Brass Cap stamped as shown
from which:

A 16" DBH Douglas Fir no visible scribe bears N78°W 42 ft. dist.

A 10" DBH Douglas Fir no visible scribe bears N78°E 28.2 ft. dist.

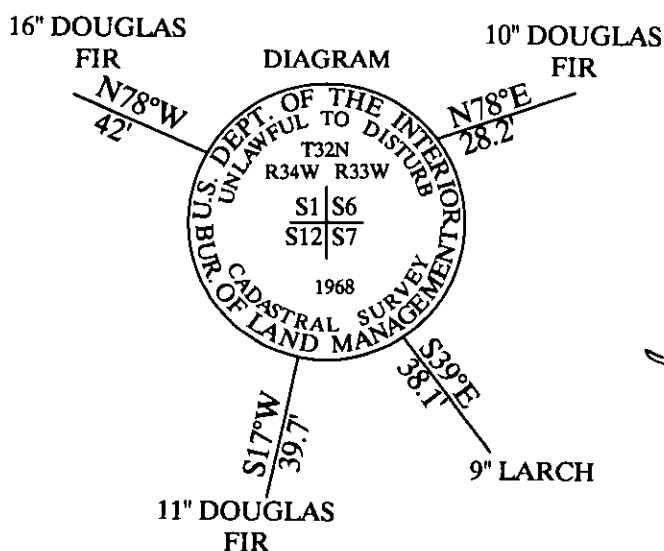
A 9" DBH Larch no visible scribe bears S39°E 38.1 ft. dist.

A 11" DBH Douglas Fir no visible scribe bears S17°W 39.7 ft. dist.

PERPETUATION:

Painted 6 inch wide bands and attached bearing tree tags and warning signs to trees.

MAGNETIC DECLINATION: 15° E



CERTIFICATION

I, W. H. H. H.
Certify the information shown herein is true and correct
Signature of Ground Party Chief

I, T. E. Davis

certify that this Corner Record correctly represents work
performed by me or under my direction in compliance with the
"Corner Recordation act"
(70-2-101, et seq., M.C.A.)

Signature of Surveyor & Seal

Date: 5/4/11 Reg. No. 4975-5

Employer: Survey Inc.

SKETCH OF CORNER

Office of Clerk and Recorder, County of _____

This "corner record" was filed for record on _____

was noted on the 232458 BOOK: CCR CC&R'S PAGE: 11885 Pages: 5

No. _____ STATE OF MONTANA LINCOLN COUNTY

In book No. _____ RECORDED: 05/05/2011 10:15 KOI: CC&R'S

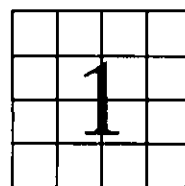
TAMMY D. LAUER CLERK AND RECORDER

FEE: \$0.00

TO: FILED

Cross Index No. E-25 T. 32 N., R. 34 W., P.M.M.

SECTION



THIS CORNER

CERTIFIED CORNER RECORDATION

CORNER SW SEC. COR. S6 T.32 N., R.33 W., P.M.M. LINCOLN COUNTY

RECORD:

Refer to the attached Corner Recordation Form index # E-25 Page 7025 T32N R34W

FOUND EVIDENCE:

A 3 1/4 inch dia. Brass Cap stamped as shown
from which:

A 16" DBH Douglas Fir no visible scribe bears N78°W 42 ft. dist.

A 10" DBH Douglas Fir no visible scribe bears N78°E 28.2 ft. dist.

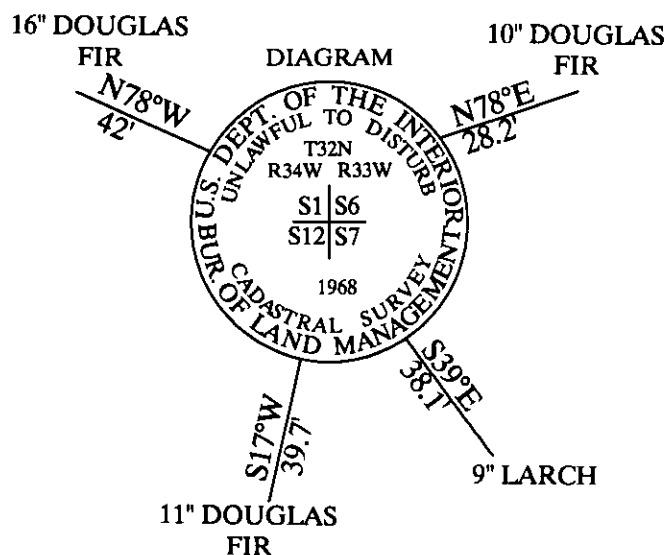
A 9" DBH Larch no visible scribe bears S39°E 38.1 ft. dist.

A 11" DBH Douglas Fir no visible scribe bears S17°W 39.7 ft. dist.

PERPETUATION:

Painted 6 inch wide bands and attached bearing tree tags and warning signs to trees.

MAGNETIC DECLINATION: 15° E



CERTIFICATION

I, _____
Certify the information shown herein is true and correct
Signature of Ground Party Chief
I, _____

_____ certify that this Corner Record correctly represents work performed by me or under my direction in compliance with the "Corner Recordation act" (70-22-101, et seq., M.C.A.)

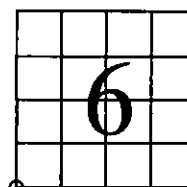
Signature of Surveyor & Seal
Date: _____ Reg. No. _____
Employer: _____

SKETCH OF CORNER

Office of Clerk and Recorder, County of _____
This "corner record" was filed for record on _____
was noted on the cross-index plat and is assigned page
No. _____
In book No. _____

County Official

SECTION



Cross Index No. E-1 T. 32 N., R. 33 W., P.M.M.

THIS CORNER