

CERTIFIED CORNER RECORDATION

CORNER SW SEC. COR. S2 T.32 N., R.34 W., P.M.M LINCOLN COUNTY

RECORD:

Refer to the attached Corner Recordation Form Page 2705 T32N R34W

FOUND EVIDENCE:

A 3 1/4 inch dia. Brass Cap stamped as shown
from which:

A 8" DBH Douglas Fir no visible scribe bears N241/2°W 18 lks.

A 12" DBH Douglas Fir no visible scribe bears N42°E 6.4 ft. dist.

A Dead Larch no visible scribe bears S80°E 16 1/2 lks.

A 13" DBH Ponderosa Pine half dead no visible scribe bears S581/2°E 4 lks.

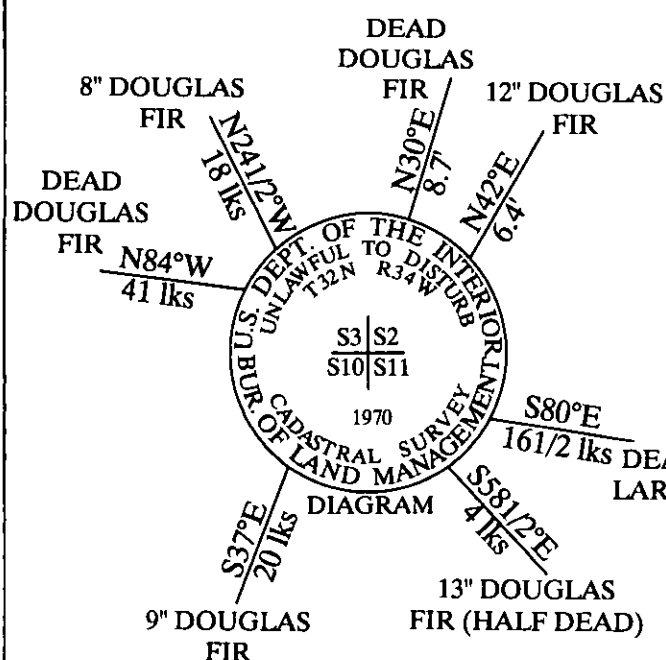
A 9" DBH Douglas Fir no visible scribe bears S373/4°W 20 lks.

A Dead Douglas Fir no visible scribe bears N84°W 41 lks.

PERPETUATION:

Painted 6 inch wide bands and attached bearing tree tags and warning signs to trees.

MAGNETIC DECLINATION: 15° E



I, [Signature] **CERTIFICATION**
Certify the information shown herein is true and correct
Signature of Ground Party Chief
I, [Signature]

certify that this Corner Record correctly represents work
performed by me, or under my direction in compliance with the
"Corner Recordation act"
(70-22-101, et seq., M.C.A.)

Signature of Surveyor & Seal

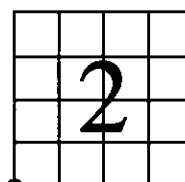
Date 5/11/11 Reg. No. 4995-S
Employer David S. Seng

SKETCH OF CORNER

Office of Clerk and Recorder, County of _____
This "corner record" was filed for record on _____
was noted 232451 BOOK: CCR CC&R'S PAGE: 11881 Pages: 5
No. _____ STATE OF MONTANA LINCOLN COUNTY
In book _____ RECORDED: 05/05/2011 9:27 KOI: CC&R'S
TAMMY D. LAUER CLERK AND RECORDER
FEE: \$0.00 BY: [Signature]
TO: FILED

Cross Index No. E-17 T. 32 N., R. 34 W., P.M.M.

SECTION



THIS CORNER

INSTRUCTIONS

1. If an antecedent record used to evaluate the corner position.
2. Description of evidence found, note discrepancies in the record, state method of establishing lost or obliterated corners.
3. Description of monument and accessories set to perpetuate the corner position.
4. Sketch of corner, show all pertinent data which can best be shown in a sketch example, corner marking, topography ties, position of accessories, etc.
5. Certification must be signed and sealed by Land Surveyor registered in the State of Montana.
6. Fill in Cross Index & Section Diagram at bottom of sheet.

CERTIFIED CORNER RECORDATION

Corner 3 2
10 11 T. 32N R. 34W P.M.M. Lincoln County

1903 GLO Record: Set a limestone, 21x9x6ins., 16ins. in the ground, for cor. of secs. 2, 3, 10 and 11, mkd. with 5 notches on S. and 2 notches on E. edges.

from which:

- A fir, 12ins. diam., bears N.24°E., 149 lks. dist., mkd. T32N R34W S2 BT.
A tamarack, 20ins. diam., bears S.81½°E., 16 lks. dist., mkd. T32N R34W S11 BT.
A tamarack, 18ins. diam., bears S.89°W., 39 lks. dist., mkd. T32N R34W S10 BT.
A tamarack, 18ins. diam., bears N.83°W., 41 lks. dist., mkd. T32N R34W S3 BT.

1970 BLM remonumentation: The cor. of secs. 2, 3, 10 and 11 monumented with a limestone, 21x9 6ins., firmly set with 5 notches on S. and 2 notches on E. edges and witnessed by the remains of the original bearing trees:

A stump hole, bears 24°E., 149 lks. dist., with a fallen log 16ins. diam., mkd. T32N R34W S2 BT lying alongside.

A larch snag, 20in. diam., bears S.81½°E., 16 lks. dist., mkd. T32N R34W S11 BT.

A larch stump, 18ins. diam., bears S.89°W., 39 lks. dist., no visible marks.

A larch snag, 18ins. diam., bears N.83°W., 41 lks. dist., mkd. T32N R34W S3 bt.

at the corner point

Set a iron post, 30ins. long, 2½in. diam., 24ins. in the ground, with brass cap mkd.

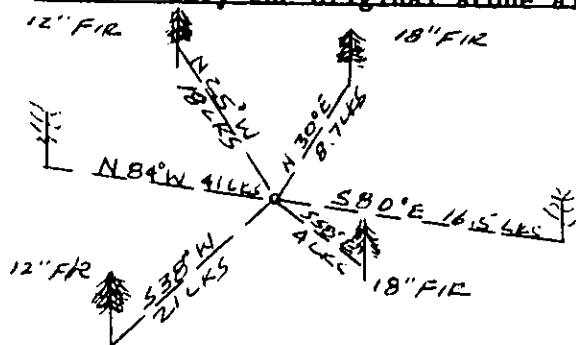


from which the new BT's:


- A fir, 13ins. diam., bears N.31½°E., 9 lks. dist., mkd. T32N R34W S2 BT.
A fir, 12ins. diam., bears S.58½°E., 4 lks. dist., mkd. T32N R34W S11 BT.
A fir, 9ins. diam., bears S.37°45'W., 20 lks. dist., mkd. T32N R34W S10 BT.
A fir, 7ins. diam., bears N.24½°W., 18 lks. dist., mkd. T32N R34W S3 Bt.

Bury the original stone alongside the post.

(OVER)



SKETCH OF CORNER



CERTIFICATION

I, Gary Crismon
certify the information shown herein is true and correct.

Gary Crismon
Signature Ground Party Chief

Thomas C. Hill
I certify that this Corner Record correctly represents work performed by me or under my direction in compliance with the Corner Recordation Act, 70-22-101, et seq., M.C.A.)

Thomas C. Hill
Signature of Surveyor & Seal

Date: 6/28/84 Reg. No. 5612S

Employer: _____

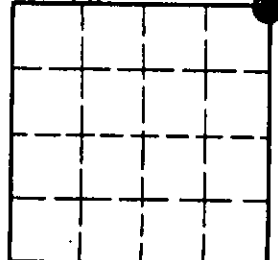
Office of Clerk and Recorder, County of _____ This "corner record" was filed for record on _____ was noted on the cross-index plat and is assigned page No. _____, in book No. _____

County Official

Cross Index No. E 17 T. 32N R. 34W P.M.M.

Adopted July 1, 1981, Montana Board of Professional Engineers & Land Surveyors

Sec. 10



• corner this sheet

INSTRUCTIONS TO SURVEYORS FOR COMPLETING
CERTIFIED CORNER RECORDATION FORMS

I. ORIGINAL AND/OR SUBSEQUENT RECORD:

This item should describe or quote those portions of the original or subsequent record which were used in evaluating the corner position. The original record will usually be the General Land Office field notes. Subsequent record can come from several sources: Previously filed corner records, maps and plats, private and public records, etc. Some of the subsequent record, even though not in the public record, but known to have validity by the surveyor, may be quoted and appropriately noted.

The record data helps support the reestablished corner position because it clearly shows what history the surveyor based his corner position on. In some cases, however, the record may be unknown or not pertinent. A statement to that effect should appear on the corner record.

II. DESCRIPTION OF EVIDENCE FOUND OR METHOD OF LOCATING CORNER POSITION:

This item will describe the original or subsequent record evidence found. If portions of the found evidence cannot be reconciled with the record, then the disregarded record should be noted, and, if possible, an opinion as to its cause narrated.

If no physical evidence of the original or subsequent monuments and accessories can be found, then the method used to reestablish the lost or obliterated corner (single proportion, fence intersection, parol evidence, terrain calls, centerline of road, etc.) shall be indicated.

III. DESCRIPTION OF MONUMENTS AND ACCESSORIES SET TO PERPETUATE THE CORNER POSITION:

This item should list all details about the corner and its location which will help exclusively identify the corner position; including size and type of monument, how marked if not shown in sketch, and distinguishing topographic calls which help locate the corner. In many cases, instructions on how to find the corner should be included.

References or ties to other corners are optional and may be drawn on the face or back of the corner record form, or references to Certificate of Survey may be made. Separate drawings may be attached to the corner form.

If state plane coordinate values for the corner position are shown, then the control upon which they are based should be indicated.

IV. SKETCH OF CORNER:

This item will usually show how a found or set corner is marked and may also show topography or accessory monuments found or set and their relation to the corner. There is no stipulated format; the sketch could be transcribed field note entries.

V. CERTIFICATION:

The name and signature of the ground party chief is optional.

The Surveyor who performed or directed the field work which is depicted on the "Certified Corner Record" shall sign and affix his seal in the Certification.

The employer blank is optional but useful in tracking down original field note data or adjacent record if, in the future, questions arise about the corner.

VI.

The Cross Index at the bottom of the page should be completed by the Surveyor. Only the single Township Index where the corner is filed shall be completed.

The lower righthand corner is a corner location diagram and should have the pertinent section filled in at the top and a closed circle indicating the appropriate corner position in the section filled in. This is intended to be an aid in searching the "Record" once it has been filled.

II. I find a BLM brass cap 5ins. above ground and mkd. as shown above.

from which:

- A snag, bears S.80°E., 16½ lks. dist., scribing visible.
- A snag, bears N.84°W., 41 lks. dist., scribing visible.
- A fir, 18 ins. diam., bears N.30°E., 8.7 lks. dist., scribing visible.
- A fir, 14ins. diam., bears S.58°E., 4 lks. dist., scribing visible.
- A fir, 12ins. diam., bears S.38°W., 21 lks., dist., scribing visible.
- A fir, 12ins. diam., bears N.25°W., 18 lks. dist., scribing visible.

III. I set a 6 ft. galvanized post 2 lks. NW. of cor., paint red bands around all bearing trees and attach new BT signs.

