

# CERTIFIED CORNER RECORDATION

CORNER E1/4 S1 T.32 N., R.34 W., P.M.M LINCOLN COUNTY

## RECORD:

Refer to the attached Corner Recordation Form index # C-01 Page 9766 T32N R33W

## FOUND EVIDENCE:

A 31/4 inch dia. Alum. monument stamped as shown  
from which:

A 17" DBH Douglas Fir no visible scribe bears S55°E 69.4 ft. dist.


## PERPETUATION:

Established one new bearing tree for found monument  
From which:

A 71/2" DBH Larch scribed X BT bears N49°E 5.4 ft. dist.

Painted 6 inch wide bands and attached bearing tree tags and warning signs to trees.

MAGNETIC DECLINATION: 15° E



## CERTIFICATION

I, [Signature]  
Certify the information shown herein is true and correct  
Signature of Ground Party Chief

I, TEN E Davis

certify that this Corner Record correctly represents work  
performed by me or under my direction in compliance with the  
"Corner Recordation Act"  
(70-22-101, et seq., M.C.A.)

[Signature]  
Signature of Surveyor & Seal

Date of Survey Reg. No. 4975-5

Employer [Signature]

## SKETCH OF CORNER

Office of Clerk and Recorder, County of \_\_\_\_\_

This "corner record" was filed for record on \_\_\_\_\_

was noted on 232444 BOOK: CCR CC&R'S PAGE: 11874 Pages: 5

No. \_\_\_\_\_ STATE OF MONTANA LINCOLN COUNTY

In book No. \_\_\_\_\_ RECORDED: 05/05/2011 9:20 KOI: CC&R'S

TAMMY D. LAUER CLERK AND RECORDER

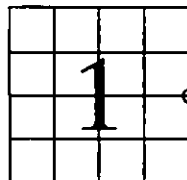
FEE: \$0.00

TO: FILED

BY: [Signature]

Cross Index No. C-25 T. 32 N., R. 34 W., P.M.M.

## SECTION



THIS CORNER

# CERTIFIED CORNER RECORDATION

CORNER W1/4 S6 T.32 N., R.33 W., P.M.M LINCOLN COUNTY

## RECORD:

Refer to the attached Corner Recordation Form index # C-01 Page 9766 T32N R33W

## FOUND EVIDENCE:

A 31/4 inch dia. Alum. monument stamped as shown  
from which:

A 17" DBH Douglas Fir no visible scribe bears S55°E 69.4 ft. dist.


## PERPETUATION:

Established one new bearing tree for found monument  
From which:

A 71/2" DBH Larch scribed X BT bears N49°E 5.4 ft. dist.

Painted 6 inch wide bands and attached bearing tree tags and warning signs to trees.

MAGNETIC DECLINATION: 15° E



## CERTIFICATION

I, \_\_\_\_\_  
Certify the information shown herein is true and correct  
Signature of Ground Party Chief  
I, \_\_\_\_\_

\_\_\_\_\_ certify that this Corner Record correctly represents work  
performed by me or under my direction in compliance with the  
"Corner Recordation act"  
(70-22-101, et seq., M.C.A.)

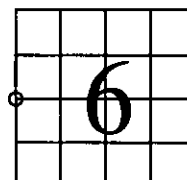
\_\_\_\_\_  
Signature of Surveyor & Seal  
Date: \_\_\_\_\_ Reg. No. \_\_\_\_\_  
Employer: \_\_\_\_\_

## SKETCH OF CORNER

Office of Clerk and Recorder, County of \_\_\_\_\_  
This "corner record" was filed for record on \_\_\_\_\_  
was noted on the cross-index plat and is assigned page  
No. \_\_\_\_\_  
In book No. \_\_\_\_\_

\_\_\_\_\_  
County Official

## SECTION



Cross Index No. C-01 T. 32 N., R. 33 W., P.M.M.

THIS CORNER