

CERTIFIED CORNER RECORDATION

CORNER NE SEC. COR. S1 T.32 N., R.34 W., P.M.M. LINCOLN COUNTY

RECORD:

Refer to the attached Corner Recordation Form index # A-01 Page 7023 T32N R34W

FOUND EVIDENCE:

A 3 1/4 inch dia. Alum. monument stamped as shown
from which:

A 15" DBH Douglas Fir no visible scribe bears S37°E 10.2 ft. dist.

A 9" DBH Cedar no visible scribe bears S62°W 6.9 ft. dist.

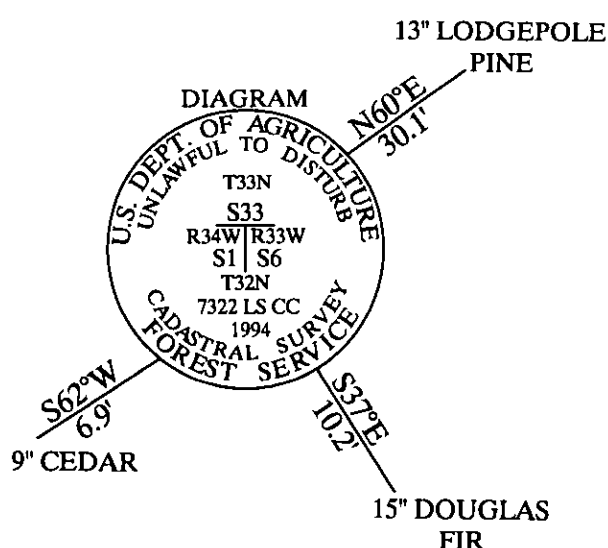
PERPETUATION:

Established one new bearing tree for found monument
From which:

A 13" DBH Lodgepole Pine scribed T33N R33W S33 CC BT bears N60°E 30.1 ft. dist.

Painted 6 inch wide bands and attached bearing tree tags and warning signs to trees.

MAGNETIC DECLINATION: 15° E



I, W. H. McArthur CERTIFICATION

Certify the information shown herein is true and correct
Signature of Ground Party Chief

I, W. E. Davis

certify that this Corner Record correctly represents work
performed by me or under my direction in compliance with the
"Corner Recordation act"
(78-101, et seq. M.C.A.)

Signature of Surveyor & Seal

Date 5/11/11 Reg. No. 4975-S

Surveyor W. E. Davis

SKETCH OF CORNER

Office of Clerk and Recorder, County of _____

This "corner record" was filed for record on _____

was noted on: 232443 BOOK: CCR CC&R'S PAGE: 11873 Pages: 5

No. _____ STATE OF MONTANA LINCOLN COUNTY

In book No. _____ RECORDED: 05/05/2011 9:19 KOI: CC&R'S

TAMMY D. LAUER CLERK AND RECORDER

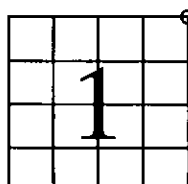
FEE: \$0.00

BY: Tammy Lauer

TO: FILED

Cross Index No. A-25 T. 32 N., R. 34 W., P.M.M.

SECTION



THIS CORNER

CERTIFIED CORNER RECORDATION

CORNER NW SEC. COR. S6 T.32 N., R.33 W., P.M.M LINCOLN COUNTY

RECORD:

Refer to the attached Corner Recordation Form index # A-01 Page 7023 T32N R33W

FOUND EVIDENCE:

A 3 1/4 inch dia. Alum. monument stamped as shown
from which:

A 15" DBH Douglas Fir no visible scribe bears S37°E 10.2 ft. dist.

A 9" DBH Cedar no visible scribe bears S62°W 6.9 ft. dist.

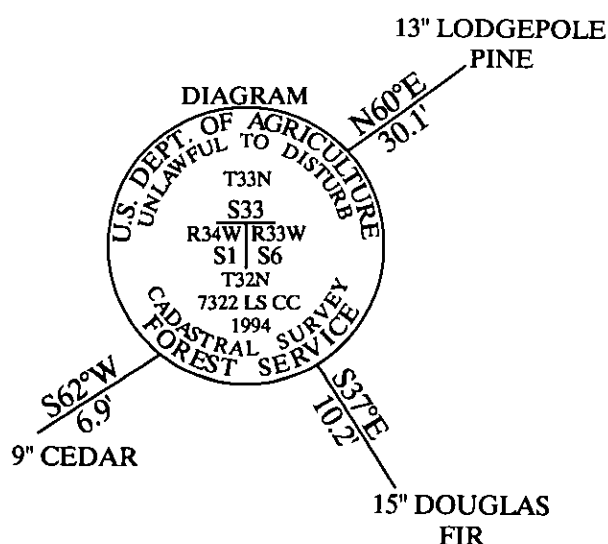
PERPETUATION:

Established one new bearing tree for found monument
From which:

A 13" DBH Lodgepole Pine scribed T33N R33W S33 CC BT bears N60°E 30.1 ft. dist.

Painted 6 inch wide bands and attached bearing tree tags and warning signs to trees.

MAGNETIC DECLINATION: 15° E



CERTIFICATION

I, _____
Certify the information shown herein is true and correct
Signature of Ground Party Chief
I, _____

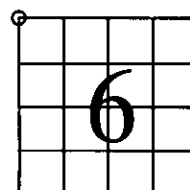
_____ certify that this Corner Record correctly represents work
performed by me or under my direction in compliance with the
"Corner Recordation act"
(70-22-101, et seq., M.C.A.)

Signature of Surveyor & Seal
Date: _____ Reg. No. _____
Employer: _____

SKETCH OF CORNER

Office of Clerk and Recorder, County of _____
This "corner record" was filed for record on _____
was noted on the cross-index plat and is assigned page
No. _____
In book No. _____ County Official

SECTION



Cross Index No. A-1 T. 32 N., R. 34 W., P.M.M.

THIS CORNER