

CERTIFIED CORNER RECORDATION

CORNER SE SEC. COR. S10 T.32 N., R.34 W., P.M.M. LINCOLN COUNTY

RECORD:

Refer to the attached Corner Recordation Form index # J-17 Page 451 T32N R34W

FOUND EVIDENCE:

A 2 inch dia. Brass Cap stamped as shown
from which:

A 12" DBH Douglas Fir no visible scribe bears N50°W 14.65 ft. dist.

A 9" DBH Douglas Fir no visible scribe bears N41°E 21.4 ft. dist.

A dead Ponderosa Pine no visible scribe bears S58°E 35 lks.

A 11" DBH Douglas Fir no visible scribe bears S3°E 31.55 ft. dist.

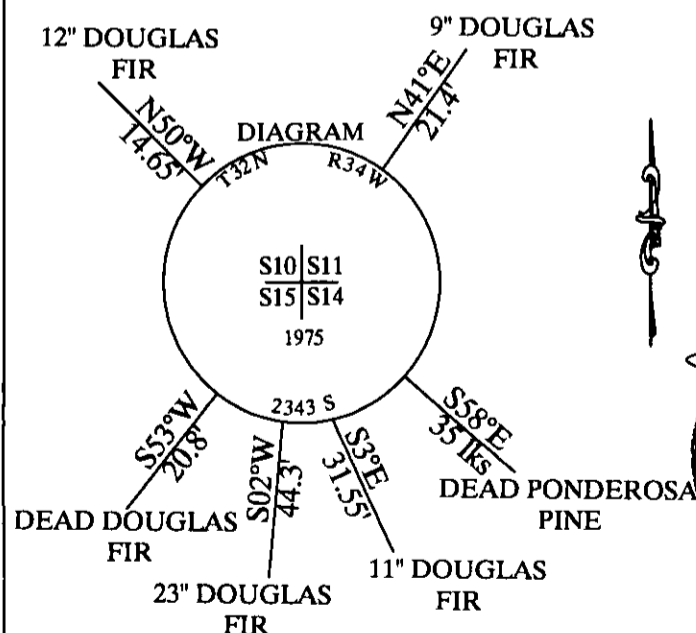
A 23" DBH Douglas Fir no visible scribe bears S2°W 44.3 ft. dist.

A dead Douglas Fir no visible scribe bears S53°W 20.8 ft. dist.

PERPETUATION:

Painted 6 inch wide bands and attached bearing tree tags and warning signs to trees.

MAGNETIC DECLINATION: 15° E



I, Walt H. [Signature] **CERTIFICATION**

Certify the information shown herein is true and correct
Signature of Ground Party Chief


I, [Signature]

certify that this Corner Record correctly represents work
performed by me or under my direction in compliance with the
"Corner Recordation Act"
(70-2-101 et seq. M.C.A.)

Signature of Surveyor & Seal

Date 5-9-11 Reg. No. 4975-S

Employer Survey Pac



SKETCH OF CORNER

Office of Clerk and Recorder, County of _____

This "corner record" was filed for record on _____

was noted on 232441 BOOK: CCR CC&R'S PAGE: 11871 Pages: 4

No. _____ STATE OF MONTANA LINCOLN COUNTY

In book No. _____ RECORDED: 05/05/2011 9:17 KOI: CC&R'S

TAMMY D. LAUER CLERK AND RECORDER

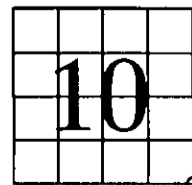
FEE: \$0.00

TO: FILED

BY: [Signature] Deputy

Cross Index No. J-17 T. 32 N., R. 34 W., P.M.M.

SECTION



THIS CORNER