

1. Original and/or subsequent record used to evaluate the corner position.
2. Description of evidence found, note discrepancies in the record, state method of establishing lost or obliterated corners.
3. Description of monument and accessories set to perpetuate the corner position.
4. Sketch of corner, show all pertinent data which can best be shown in a sketch example, corner marking, topography ties, position of accessories,
5. Certification must be signed and sealed by Land Surveyor registered in the State of Montana.
6. Fill in Cross Index & Section Diagram at bottom of sheet.

CERTIFIED CORNER RECORDATIONCorner: Section Corner Secs 13,24,18,19 T. 32N. R. 34, 35W. P.M.M. Lincoln County

GLO Record: Set limestone and established 4 bearing trees.

1982 Record: Found limestone, 1 live BT and 3 BT snags
(Hill 5612 S) Set a 2-1/2 ins. dia.x 30 ins. long alum. pipe, 10 ins. in the ground. Buried original stone alongside.
From which:
Larch, 10 ins. dia., bears West, 9.0 ft., mkd "S13 BT"
Grand Fir, 10 ins. dia., bears S36°W, 7.6 ft., mkd "S24 BT"
Hemlock, 6 ins. dia., bears S74°E, 29.6 ft., mkd "S19 BT"


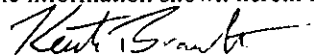

1988 Record: Found 1982 USFS 3-1/4 ins. dia. alum. cap on 2-1/2 ins. dia. alum. pipe, 6 ins. above the ground
(Hill 5612S) From which: found original GLO BTs as snags
Hemlock, 6 ins. dia., bears S76°E, 30.4 ft., scribe visible
Grand Fir, 9 ins. dia., bears S 32°W (Record S36°W), 7.9 ft., scribe visible
Larch, 9 ins. dia., bears N88°W, 9.1 ft., scribe visible
New bearing tree:
Cedar, 4 ins. dia., bears N73°E, 30 1/4 lks (20 ft.), mkd "T32N R34W S18 BT"

2010 Found: We find a 3-1/4 ins. dia. alum. cap, as shown below, on 2-1/2 ins. dia. steel pipe, rising 0.6 ft. above the ground. From which:
Cedar, 9 ins. dia., bears N74°E, 20.2 ft., w/ overgrown face blaze & LSM sign
Hemlock, 10 ins. dia., bears S77°E, 29.7 ft., w/ overgrown face blaze & BT tag
Grand Fir, 12 ins. dia., bears S 36°W, 7.7 ft., w/ overgrown face blaze & BT tag
Larch snag, 9 ins. dia., bears N89°W, 9.2 ft., visible scribing "S13 BT" & BT tag
Original BTs for Secs 13, 19, & 24 existing but dead

2010 Perpetuation: We establish new reference monument as follows:
Hemlock, 9 ins. dia., bears N69°W, 14.2 ft., scribed "T32N R35W S13 BT"

We set galvanized steel posts, South, 1.2 ft. and North, 1.5 ft. from the monument w/ LSM and USFS boundary decals.

Bearing trees were affixed with BT tags, snow blazed, and a painted red band.

 SKETCH OF CORNER	CERTIFICATION I, <u>Keith Brandt</u> certify the information shown herein is true and correct.  Signature Ground Party Chief I, <u>Ken E Jenkins</u> certify that this Corner Record correctly represents work performed by me or under my direction in compliance with the "Corner Recordation Act" (70-22-101, et seq., M.C.A.)  Signature of Surveyor & Seal Date: <u>9/2010</u> Reg. No. <u>9330 LS</u> Employer: <u>Montana Northwest Company</u> <u>PO Box 8777, Missoula, MT 59807</u> <u>406-721-4033 Project No. 1617-10</u>
--	--

Office of Clerk and Recorder, County of Lincoln This "corner
record" was filed for record of 231839 BOOK: CCR CCR'S PAGE: 11808 Pages: 1
was noted on the cross-index STATE OF MONTANA LINCOLN COUNTY
book No. TAMMY D. LAUER CLERK AND RECORDER
RECORDED: 03/30/2011 11:57 KOI: CCR'S
TO: MONTANA NORTHWEST COMPANY P.O. BOX 8777, MISSOULA, MONTANA

County Official

Cross Index No. N 1 T. 32N R. 34W PMM

● - Corner this sheet

Sec. 18
