

INSTRUCTIONS


1. Original and/or subsequent record used to evaluate the corner position.
2. Description of evidence found, note discrepancies in the record, state method of establishing lost or obliterated corners.
3. Description of monument and accessories set to perpetuate the corner position.
4. Sketch or corner, show all pertinent data which can best be shown in a sketch example, corner marking, topography ties, position of accessories, etc.
5. Certification must be signed and sealed by Registered Land Surveyor in State of Montana.
6. Fill in Cross Index & Section Diagram at bottom of sheet.

CERTIFIED CORNER RECORDATION

Corner N 1/16 Section 27 T. 32N R. 34W P.M.M. Lincoln County

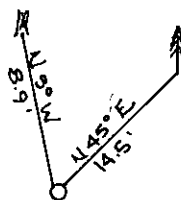
I. Davis Surveying Inc. 1987

I set a $3\frac{1}{4}$ " diam. Aluminum Cap on a $5/8$ " diam. x 4' long rebar.
Cap stamped;



from which,

A 5" cedar bears N.45°E. 14.5 feet from the center of tree. Scribed N 1/16 BT. Notched tree at root crown. Painted a red band around tree.
A 15" fir stump bears N.5°W. 8.9 feet from center of stump. Scribed N 1/16 BT. Painted stump red.
Placed ST. Regis location poster on front of BTs.



SKETCH OF CORNER

CERTIFICATION

I, Ken E. Davis

certify the information shown herein is true and correct.

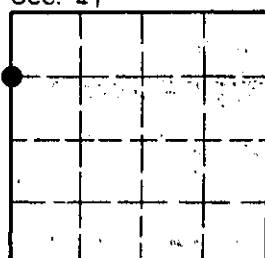
I, Ken E. Davis
certify that this Corner Record correctly represents work performed by me or under my direct supervision in compliance with the "Corner Recordation Act" (MCA 82-101, et seq., M.D.A.)

Date: 1/87
Employer: Davis Surveying Inc.

Office of Clerk and Recorder, County of Lincoln. This "corner record" was filed for record on the January 29 day of 1987, was noted on the cross-index plat and is assigned page No. 3561, in book No. _____

County Official Deputy

Sec. 27



Cross Index No. _____ T. _____ R. _____ P.M.M.

• - corner this sheet