

INSTRUCTIONS

1. Original and/or subsequent record used to evaluate the corner position.
2. Description of evidence found, note discrepancies in the record, state method of establishing lost or obliterated corners.
3. Description of monument and accessories set to perpetuate the corner position.
4. Sketch or corner, show all pertinent data which can best be shown in a sketch example, corner marking, topography lies, position of accessories, etc.
5. Certification must be signed and sealed by Registered Land Surveyor in State of Montana.
6. Fill in Cross Index & Section Diagram at bottom of sheet.

CERTIFIED CORNER RECORDATION


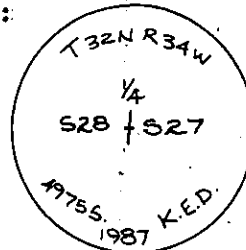
Corner W $\frac{1}{4}$ Section 27 T. 32N. R. 34W. P.M.M. Lincoln County

I. Original G.L.O. Notes 1903 Allen B. Benedict

Set a granite stone, 18x12x8 ins., 12 ins. in the ground, for $\frac{1}{4}$ sec. cor. marked $\frac{1}{4}$ on W. face; from which
 A fir, 8 ins. diam. bears N.41°E. 10 lks. dist. marked 1-4 S27 BT.
 A fir, 5 ins. diam. bears S.44°W. 12 lks. dist. marked 1-4 S28 BT.

II. I found the original stone scribed $\frac{1}{4}$ with a X on top. The stone was lying loosely in a hole under a 30" tamarack long butt. Replaced stone. Found no bearing trees.III. Davis Surveying Inc. 1987

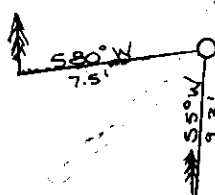
I set 3 $\frac{1}{4}$ " Aluminum Cap on a 5/8" diam. x 4" long rebar with the original stone alongside..Cap is stamped:



from which,

A 12" tamarack bears S.80°W. 7.5 feet from the center of tree. Scribed $\frac{1}{4}$ S28 BT. Notched at root crown.
 An 8" tamarack bears S.5°W. 9.3 feet from the center of tree. Scribed $\frac{1}{4}$ S27 BT.

Painted a red band around BTs. Placed a St. Regis location posters on front of BTs.



SKETCH OF CORNER

CERTIFICATION

I, Ken E. Davis
 certify the information shown herein is true and correct.

Tom Davis
 State Land Party Chief

I, Ken E. Davis
 certify that this Corner Record correctly represents work performed by me or under my direction in compliance with the "Corner Recordation Act" (70-22, M.C.L.A.)

Ken E. Davis
 Registered Land Surveyor & Seal

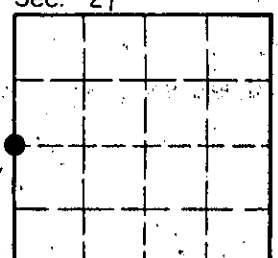
Date: 1/8/87 Reg. No. 4975 S.

Employer: Davis Surveying Inc.

Office of Clerk and Recorder, County of Lincoln This "corner record" was filed for record on the January 29 day of 1987 was noted on the cross-index plat and is assigned page No. 3500, in book No. _____

Cross Index No. _____ T. _____ R. _____ PMM

Sec. 27



• corner this sheet

County Official Grant B. Siegel by Bill Bickel